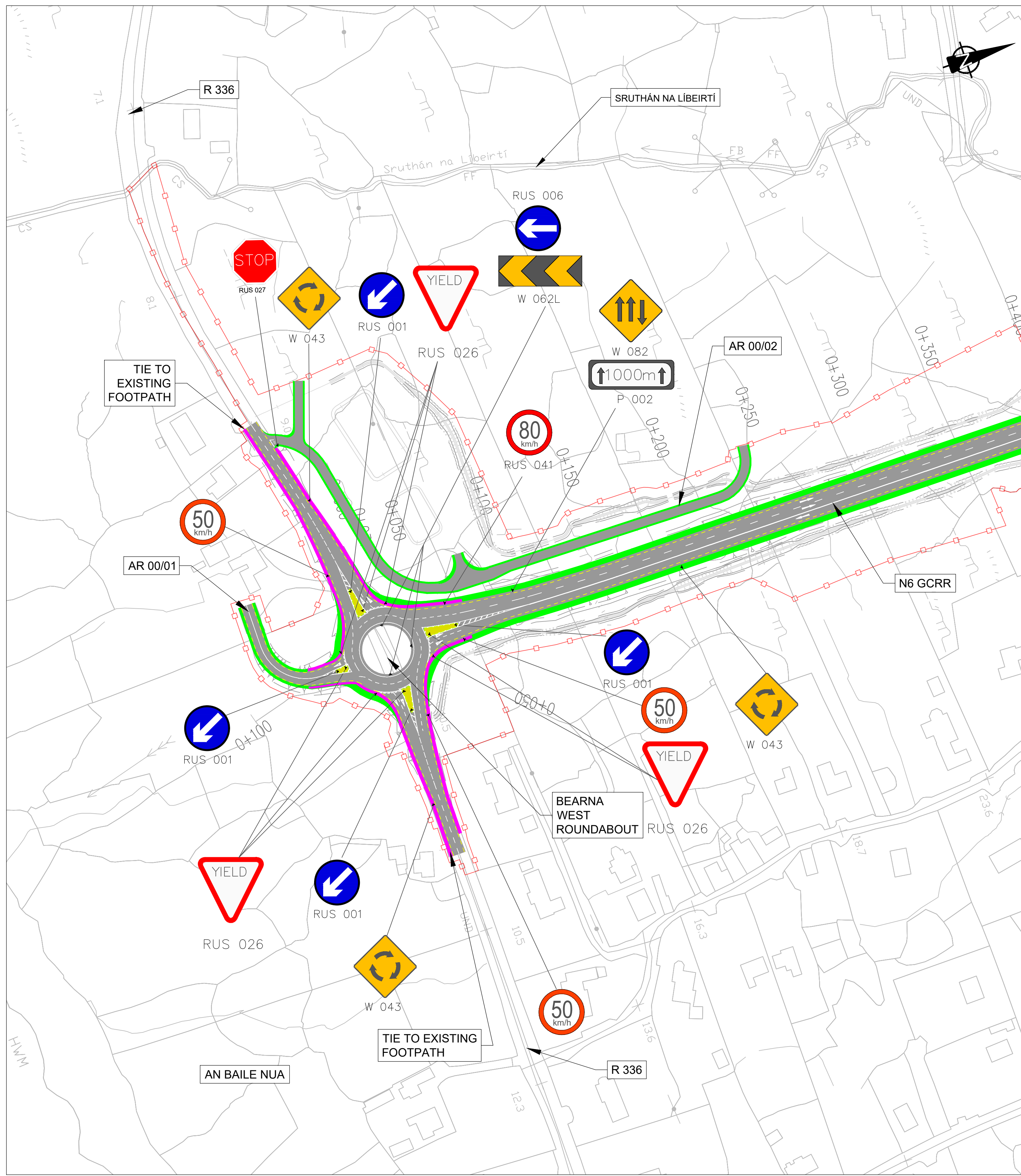


Appendix A.1.13

Pedestrian and Cycling Facilities

A.1.13



FOR INFORMATION

- Legend:**
- Proposed Development Boundary
 - Proposed Road Development
 - Proposed Carriageway Pavement
 - Proposed Grass Verge
 - Proposed Cycleway
 - Proposed Footpath
 - Proposed Shared Footpath/Cycleway
 - Proposed Bus Lane
 - Proposed Traffic Island
 - Proposed Visibility Splay

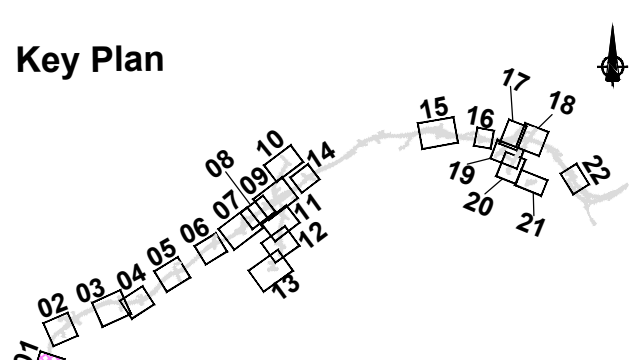
San áireamh tá sonraíocht Shuirbhíreacht Ordnáis Éireann arna atáirgeadh faoi Cheadúnas OSI Uimh. 2010/19CCMA/Comhairle Contae na Gaillimhe. Sírtaonn atáirgeadh neamhdáraithe cóipeacht Shuirbhíreacht Ordnáis Éireann agus Rialtas na hÉireann. © Suirbhíreacht Ordnáis Éireann, 2010.

© Suirbhíreacht Ordnáis Éireann. Gach ceart ar chosaint. Uimhir cheadúnais 2010/19CCMA/Comhairle Contae na Gaillimhe.

Includes Ordnance Survey Ireland data reproduced under OSI Licence number 2010/19CCMA/Galway County Council. Unauthorised reproduction infringes Ordnance Survey Ireland and Government of Ireland copyright. © Ordnance Survey Ireland, 2010.

© Ordnance Survey Ireland. All rights reserved. Licence number 2010/19CCMA/Galway County Council.

Clients



Consultant

Corporate House
City East Business Park
Ballybrit, Galway, Ireland.

Tel +353 (0)91 460675
www.N6GalwayCity.ie
www.arup.ie

Job Title
N6 Galway City Ring Road

Scale
1:2500 @ A3

Date:
August 2019

Issue	Date	By	Chkd	Appd
I1	30/08/19	KD	MH	EMC

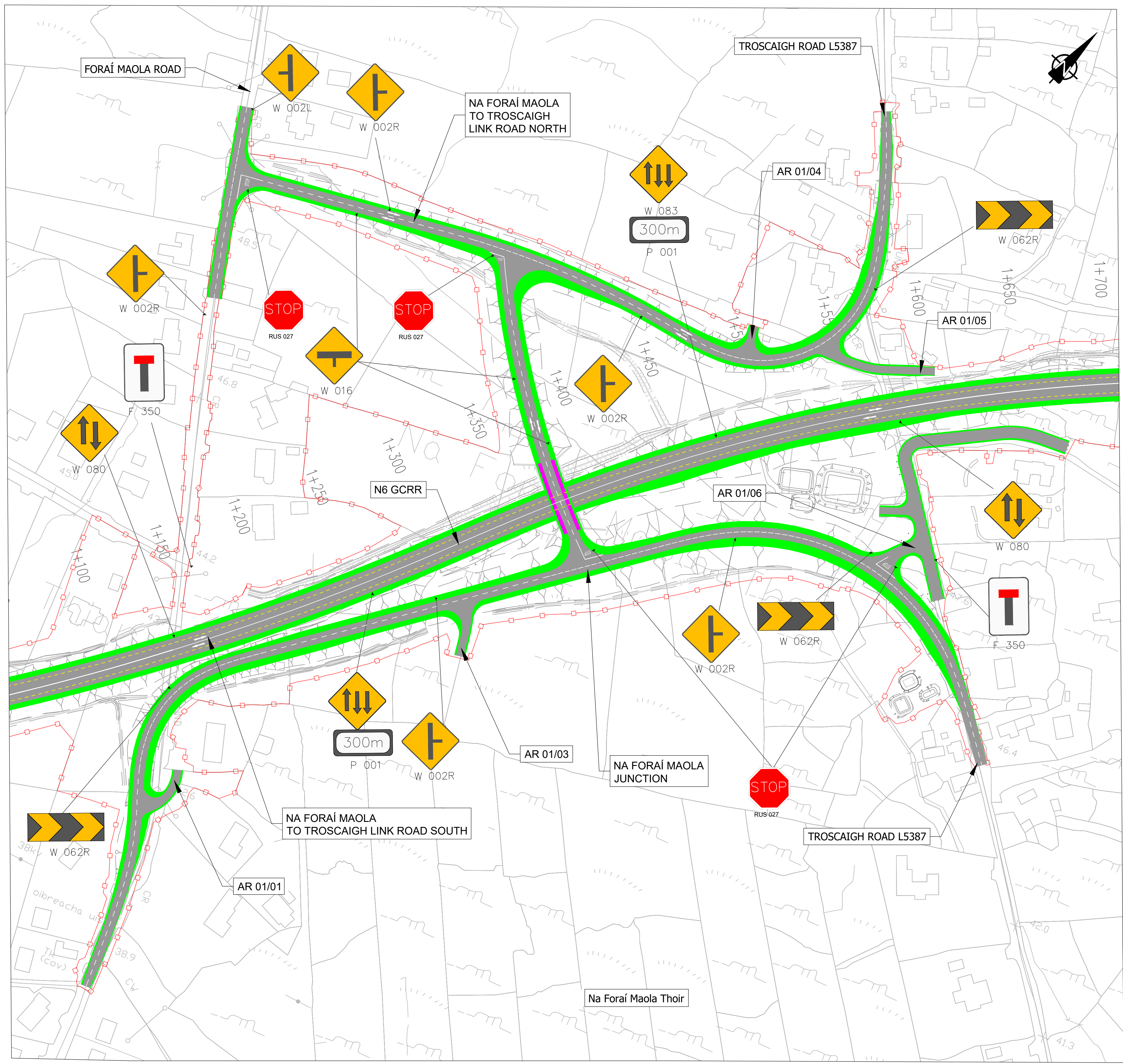
Drawing Title
Proposed Pedestrian and Cycle Facilities - Bearna West Roundabout

Sheet 1 of 22

Drawing Status

For Information

Job No	Drawing No	Issue
233985	Figure 1.10.01	11



FOR INFORMATION

- Legend:**
- Proposed Development Boundary
 - Proposed Road Development
 - Proposed Carriageway Pavement
 - Proposed Grass Verge
 - Proposed Cycleway
 - Proposed Footpath
 - Proposed Shared Footpath/Cycleway
 - Proposed Bus Lane
 - Proposed Traffic Island
 - Proposed Visibility Splay

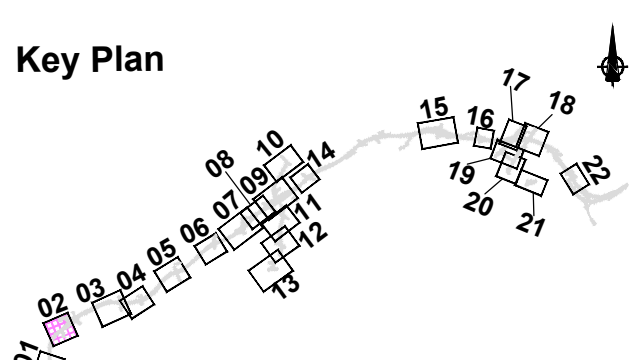
San áireamh tá sonraíocht Shuirbhíreacht Ordnáis Éireann arna atáirgeadh faoi Cheadúnas OSÍ Uimh. 2010/19CCMA/Comhairle Contae na Gaillimhe. Sírtaíonn atáirgeadh neamhúdaraithe cóipeacht Shuirbhíreacht Ordnáis Éireann agus Rialtas na hÉireann. © Suirbhíreacht Ordnáis Éireann, 2010.

© Suirbhíreacht Ordnáis Éireann. Gach ceart ar chosaint. Uimhir cheadúnais 2010/19CCMA/Comhairle Contae na Gaillimhe.

Includes Ordnance Survey Ireland data reproduced under OSI Licence number 2010/19CCMA/Galway County Council. Unauthorised reproduction infringes Ordnance Survey Ireland and Government of Ireland copyright. © Ordnance Survey Ireland, 2010.

© Ordnance Survey Ireland. All rights reserved. Licence number 2010/19CCMA/Galway County Council.

Clients



Consultant

Corporate House
City East Business Park
Ballybrit, Galway, Ireland.

Tel +353 (0)91 460675
www.N6GalwayCity.ie
www.arup.ie

Job Title
N6 Galway City Ring Road

Scale
1:2500 @ A3

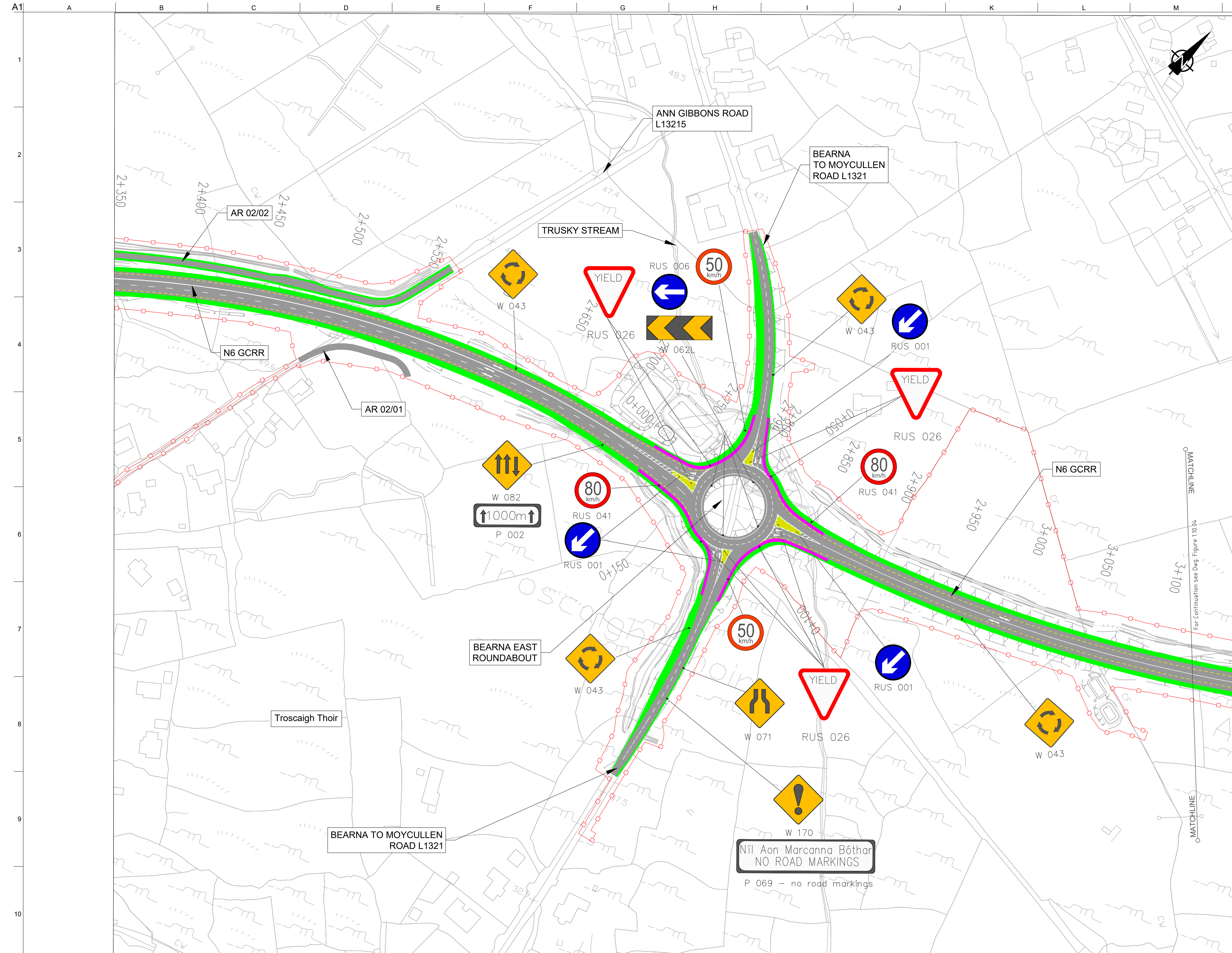
Date:
August 2019

Issue	Date	By	Chkd	Appd
I1	30/08/19	KD	MH	EMC

Drawing Title
Proposed Pedestrian & Cycling Lane Facilities - Na Forai Maola and Troscagh Junction
Sheet 2 of 22

Drawing Status
For Information

Job No	Drawing No	Issue
233985	Figure 1.10.02	11



FOR INFORMATION

- Legend:**
- Proposed Development Boundary
 - Proposed Road Development
 - Proposed Carriageway Pavement
 - Proposed Grass Verge
 - Proposed Cycleway
 - Proposed Footpath
 - Proposed Shared Footpath/Cycleway
 - Proposed Bus Lane
 - Proposed Traffic Island
 - Proposed Visibility Splay

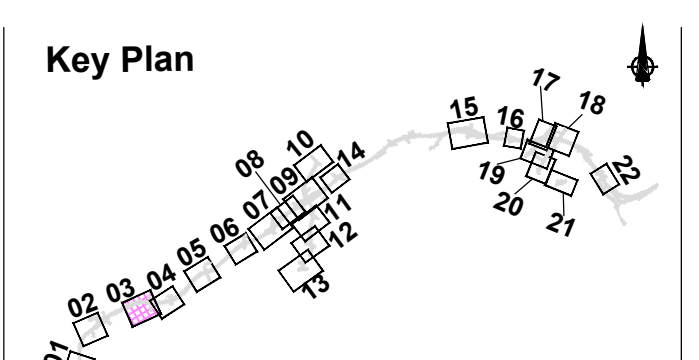
San áireamh tá sonraíocht Shuirbhíreachtú Ordnáinis Éireann arna áitirgeadh faoi Cheadúnas OSI Umh. 2010/19CCMA/Comhairle Contae na Gaillimhe. Sírtaonn áitirgeadh neamhúdaraithe cóipeacht Shuirbhíreachtú Ordnáinis Éireann agus Rialtas na hÉireann. © Suirbhíreachtú Ordnáinis Éireann, 2010.

© Suirbhíreachtú Ordnáinis Éireann. Gach ceart ar chosaint. Umhír cheadúnas 2010/19CCMA/Comhairle Contae na Gaillimhe.

Includes Ordnance Survey Ireland data reproduced under OSI Licence number 2010/19CCMA/Galway County Council. Unauthorised reproduction infringes Ordnance Survey Ireland and Government of Ireland copyright. © Ordnance Survey Ireland, 2010.

© Ordnance Survey Ireland. All rights reserved. Licence number 2010/19CCMA/Galway County Council.

Clients



Consultant

Corporate House
City East Business Park
Ballybrit, Galway, Ireland.

Tel +353 (0)91 460675
www.N6GalwayCity.ie
www.arup.ie

Job Title
N6 Galway City Ring Road

Scale
1:2500 @ A3

Date:
August 2019

Issue	Date	By	Chkd	Appd
I1	30/08/19	KD	MH	EMC

Drawing Title
Proposed Pedestrian and Cycle Facilities - Bearna East Roundabout
Sheet 3 of 22

Drawing Status
For Information

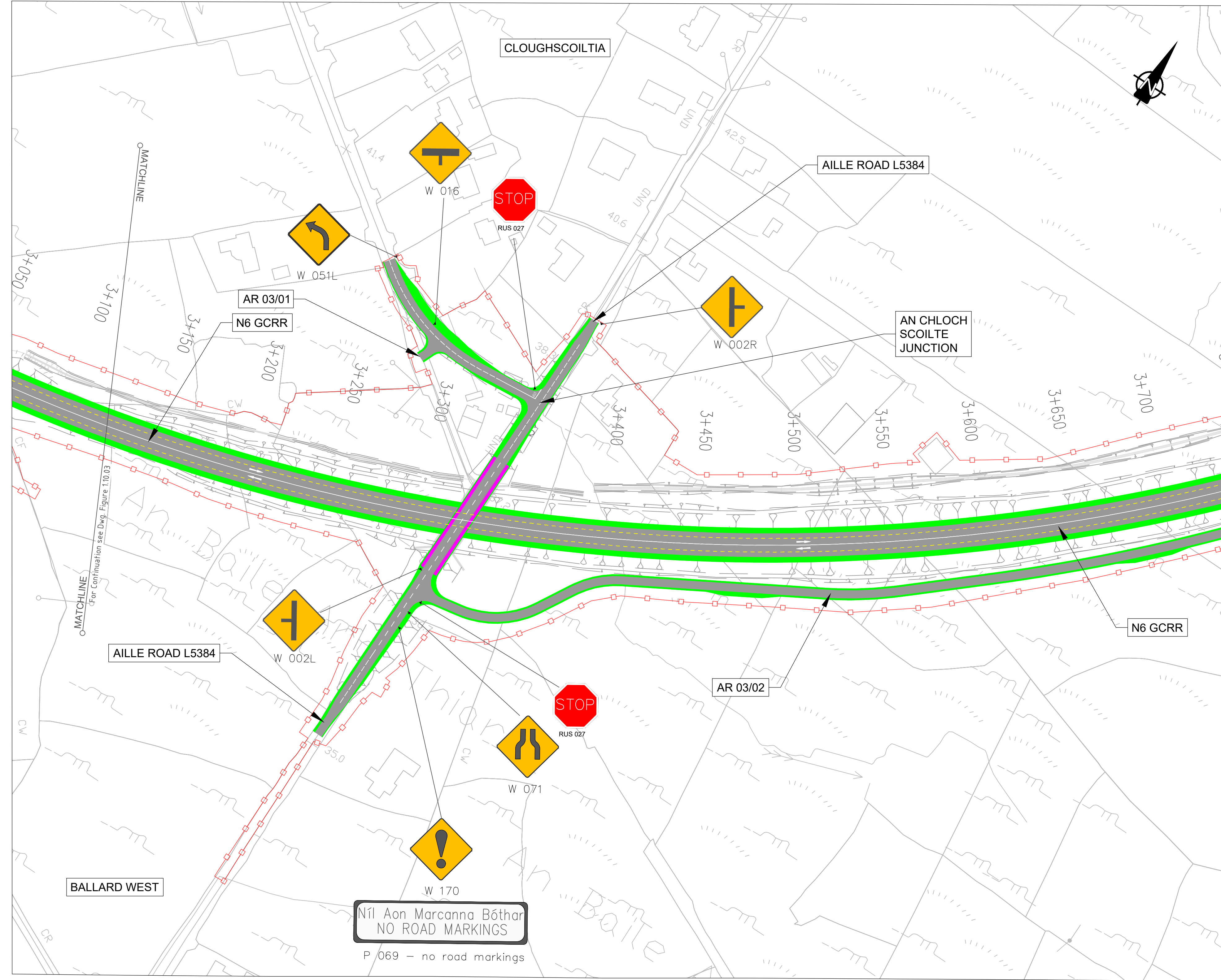
Job No
233985

Drawing No
Figure 1.10.03

Issue
11

FOR INFORMATION

- Legend:**
- Proposed Development Boundary
 - Proposed Road Development
 - Proposed Carriageway Pavement
 - Proposed Grass Verge
 - Proposed Cycleway
 - Proposed Footpath
 - Proposed Shared Footpath/Cycleway
 - Proposed Bus Lane
 - Proposed Traffic Island
 - Proposed Visibility Splay



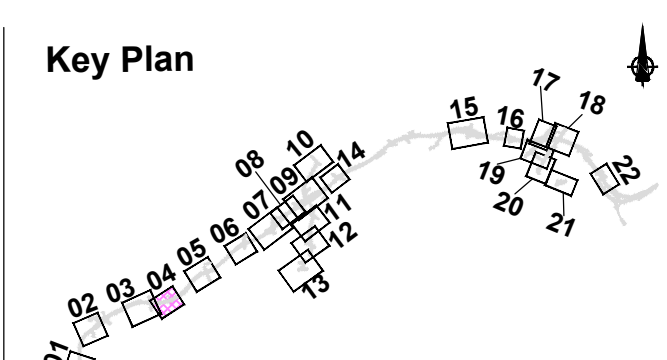
San áireamh tá sonraíocht Shuirbhíreacht Ordnáis Éireann arna atáirgeadh faoi Cheadúnas OSI Uimh. 2010/19CCMA/Comhairle Contae na Gaillimhe. Sírtaonn atáirgeadh noamhúdaraithe cóipeacht Shuirbhíreacht Ordnáis Éireann agus Rialtas na hÉireann. © Suirbhíreacht Ordnáis Éireann, 2010.

© Suirbhíreacht Ordnáis Éireann. Gach ceart ar chosaint. Uimhir cheadúnais 2010/19CCMA/Comhairle Contae na Gaillimhe.

Includes Ordnance Survey Ireland data reproduced under OSI Licence number 2010/19CCMA/Galway County Council. Unauthorised reproduction infringes Ordnance Survey Ireland and Government of Ireland copyright. © Ordnance Survey Ireland, 2010.

© Ordnance Survey Ireland. All rights reserved. Licence number 2010/19CCMA/Galway County Council.

Clients



Consultant

Corporate House
City East Business Park
Ballybrit, Galway, Ireland.

Tel +353 (0)91 460675
www.N6GalwayCity.ie
www.arup.ie

Job Title
N6 Galway City Ring Road

Scale
1:2500 @ A3

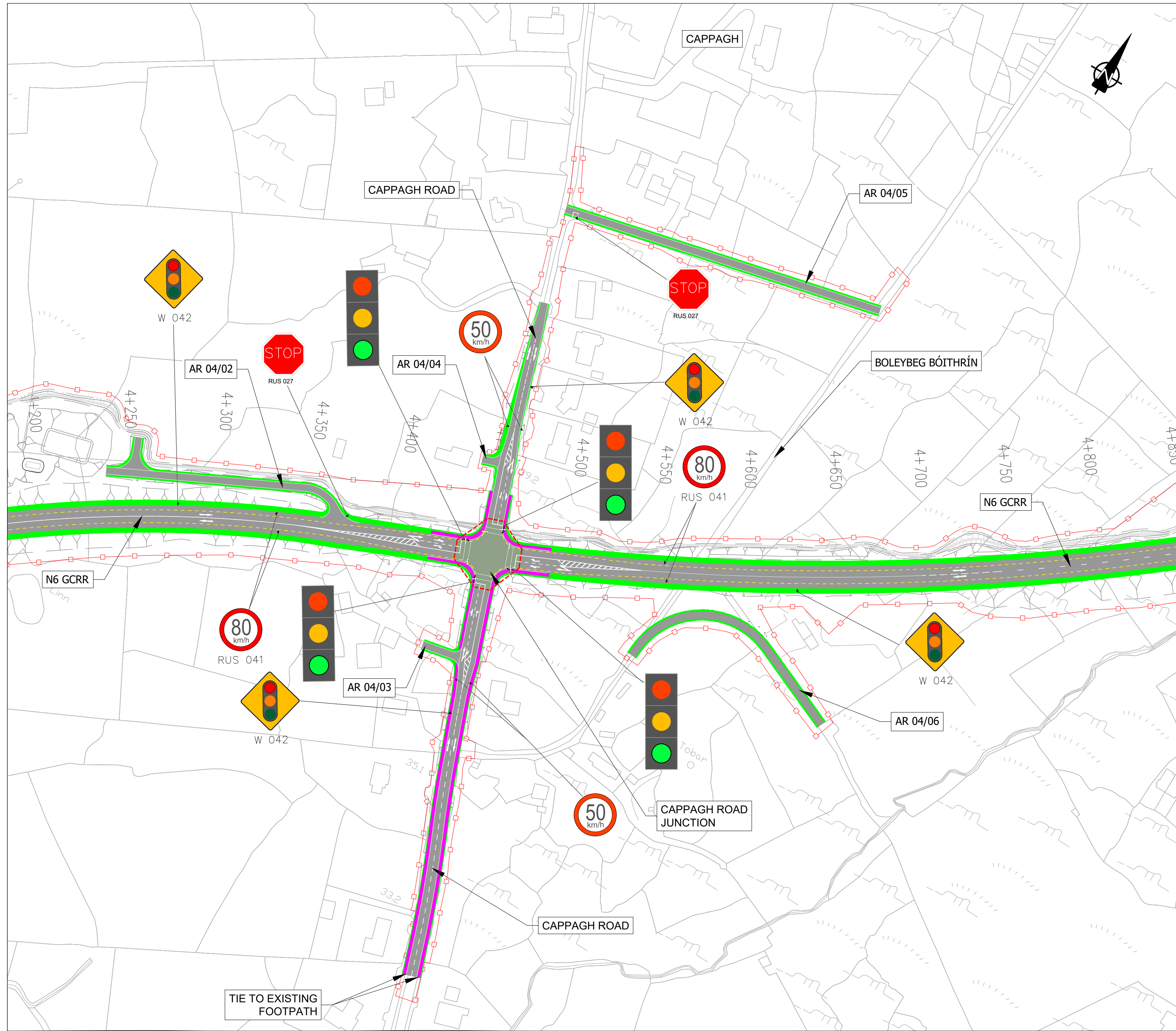
Date:
August 2019

Issue	Date	By	Chkd	Appd
I1	30/08/19	KD	MH	EMC

Drawing Title
Proposed Pedestrian and Cycle Facilities - Aille Road Shee 4 of 22

Drawing Status
For Information

Job No	Drawing No	Issue
233985	Figure 1.10.04	11



FOR INFORMATION

- Legend:**
- Proposed Development Boundary
 - Proposed Road Development
 - Proposed Carriageway Pavement
 - Proposed Grass Verge
 - Proposed Cycleway
 - Proposed Footpath
 - Proposed Shared Footpath/Cycleway
 - Proposed Bus Lane
 - Proposed Traffic Island
 - Proposed Visibility Splay

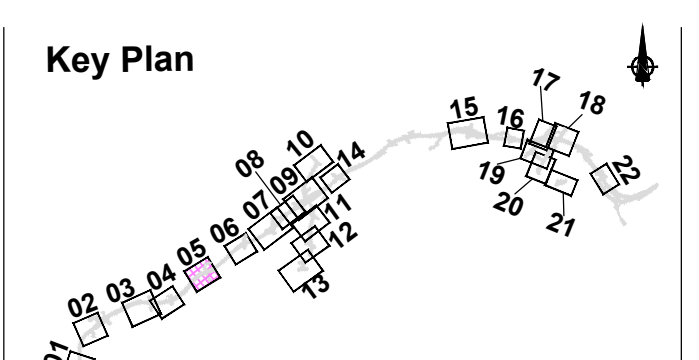
San áireamh tá sonraíocht Shuirbhíreacht Ordnáis Éireann arna atáirgeadh faoi Cheadúnas OSI Uimh. 2010/19CCMA/Comhairle Contae na Gaillimhe. Sírtaonn atáirgeadh neamhdaraithe cóipeacht Shuirbhíreacht Ordnáis Éireann agus Rialtas na hÉireann. © Suirbhíreacht Ordnáis Éireann, 2010.

© Suirbhíreacht Ordnáis Éireann. Gach ceart ar chosaint.
Uimhir cheadúnais 2010/19CCMA/Comhairle Contae na Gaillimhe.

Includes Ordnance Survey Ireland data reproduced under OSI Licence number 2010/19CCMA/Galway County Council.
Unauthorised reproduction infringes Ordnance Survey Ireland and Government of Ireland copyright. © Ordnance Survey Ireland, 2010.

© Ordnance Survey Ireland. All rights reserved. Licence number 2010/19CCMA/Galway County Council.

Clients



Consultant

Corporate House
City East Business Park
Ballybrit, Galway, Ireland.

Tel +353 (0)91 460675
www.N6GalwayCity.ie
www.arup.ie

Job Title
N6 Galway City Ring Road

Scale
1:2500 @ A3

Date
August 2019

Issue	Date	By	Chkd	Appd
I1	30/08/19	KD	MH	EMC

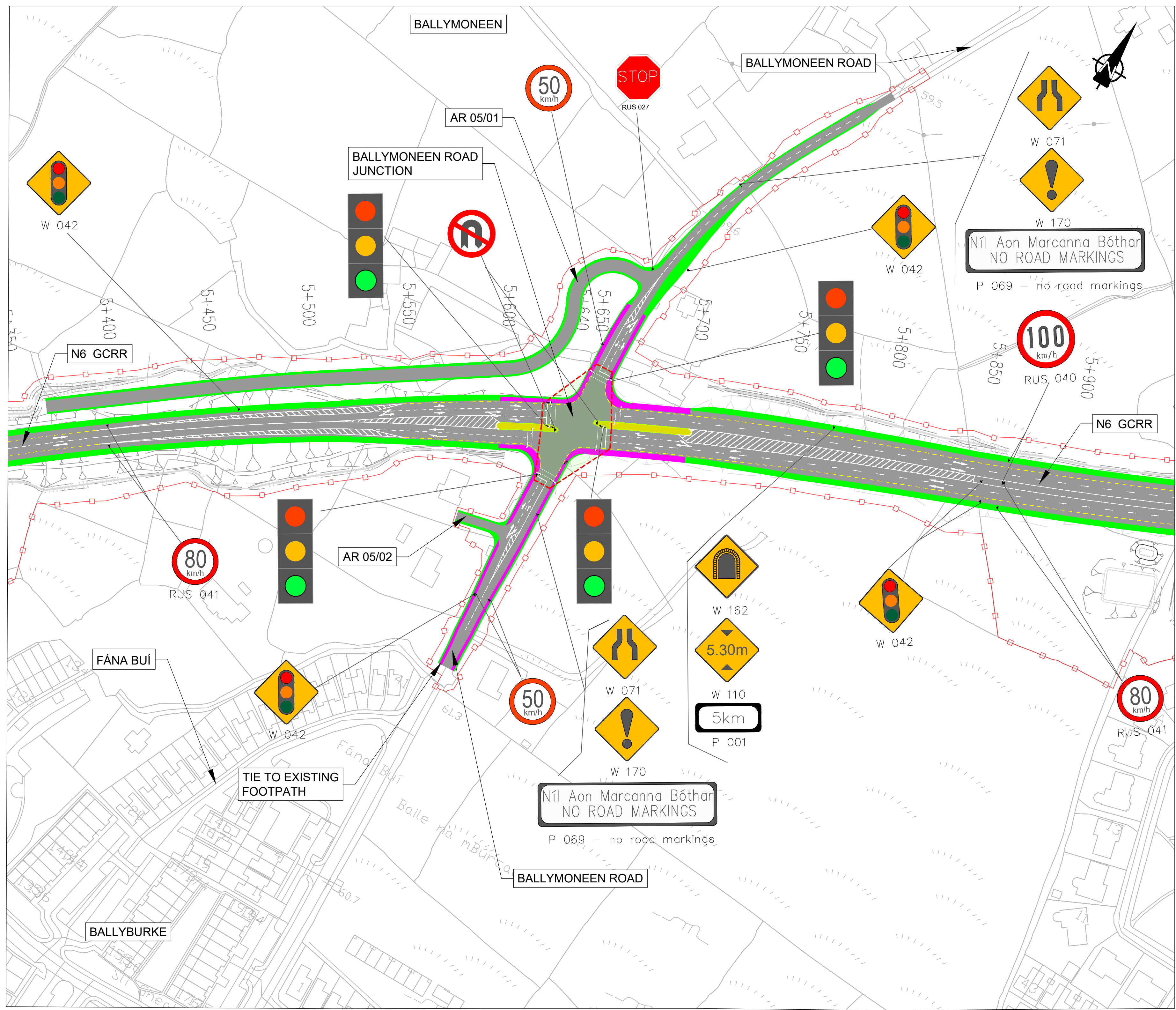
Drawing Title
Proposed Pedestrian and Cycle Facilities - Cappagh Road Junction
Sheet 5 of 22

Drawing Status
For Information

Job No 233985	Drawing No Figure 1.10.05	Issue 11
-------------------------	-------------------------------------	--------------------

FOR INFORMATION

- Legend:**
- Proposed Development Boundary
 - Proposed Road Development
 - Proposed Carriageway Pavement
 - Proposed Grass Verge
 - Proposed Cycleway
 - Proposed Footpath
 - Proposed Shared Footpath/Cycleway
 - Proposed Bus Lane
 - Proposed Traffic Island
 - Proposed Visibility Splay



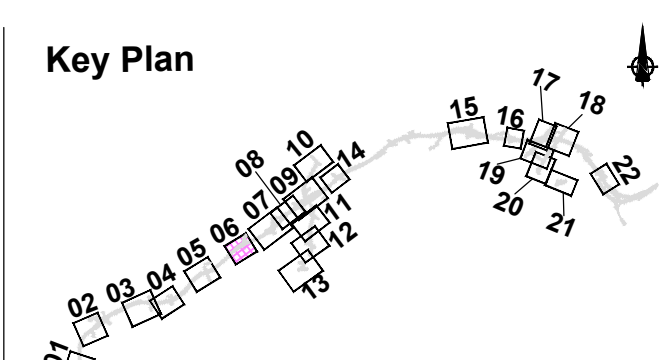
San áireamh tá sonraíocht Shuirbhíreachtí Ordánais Éireann arna áitirgeadh faoi Cheadúnas OSI Uimh. 2010/19CCMA/Comhairle Contae na Gaillimhe. Sírtaíonn áitirgeadh noamhúdaraithe cóipeacht Shuirbhíreachtí Ordánais Éireann agus Rialtas na hÉireann. © Suirbhíreachtí Ordánais Éireann, 2010.

© Suirbhíreachtí Ordánais Éireann. Gach ceart ar chosaint.
Uimhir cheadúnais 2010/19CCMA/Comhairle Contae na Gaillimhe.

Includes Ordnance Survey Ireland data reproduced under OSI Licence number 2010/19CCMA/Galway County Council.
Unauthorised reproduction infringes Ordnance Survey Ireland and Government of Ireland copyright. © Ordnance Survey Ireland, 2010.

© Ordnance Survey Ireland. All rights reserved. Licence number 2010/19CCMA/Galway County Council.

Clients



Consultant

Corporate House
City East Business Park
Ballybrit, Galway, Ireland.

Tel +353 (0)91 460675
www.N6GalwayCity.ie
www.arup.ie

Job Title
N6 Galway City Ring Road

Scale
1:2500 @ A3

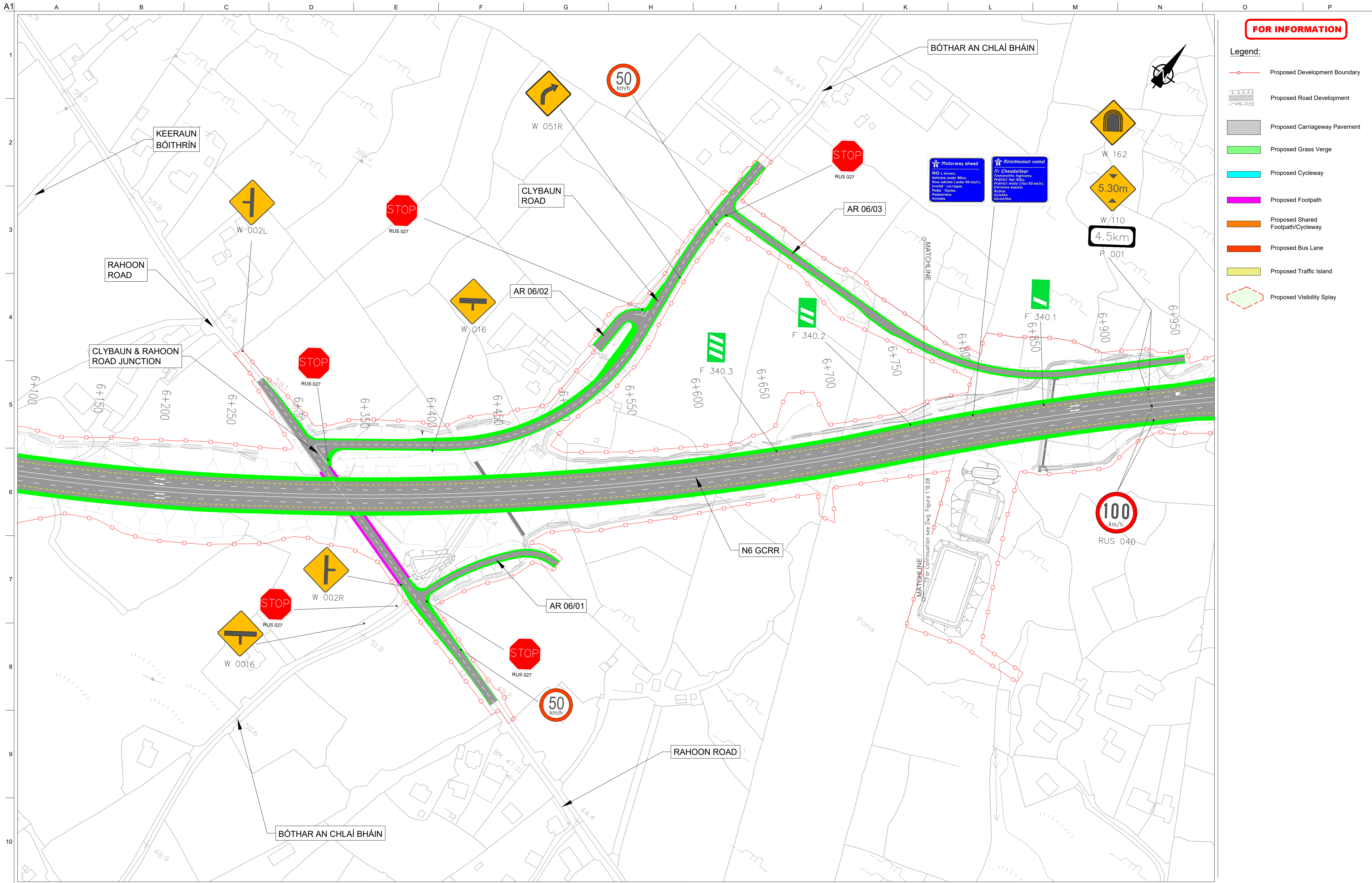
Date
August 2019

Issue	Date	By	Chkd	Appd
I1	30/08/19	KD	MH	EMC

Drawing Title
Proposed Pedestrian and Cycle Facilities - Ballymoneen Road Junction
Sheet 6 of 22

Drawing Status
For Information

Job No 233985	Drawing No Figure 1.10.06	Issue 11
-------------------------	-------------------------------------	--------------------



FOR INFORMATION

- Legend:
- Proposed Development Boundary
 - Proposed Road Development
 - Proposed Carriageway Pavement
 - Proposed Grass Verge
 - Proposed Cycleway
 - Proposed Footpath
 - Proposed Shared Footpath/Cycleway
 - Proposed Bus Lane
 - Proposed Traffic Island
 - Proposed Visibility Splay

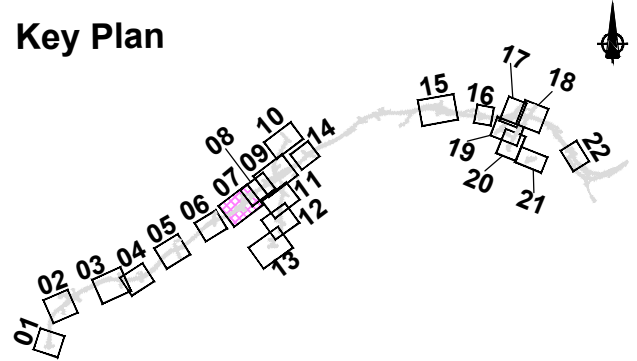
Son áireamh tá sonraíocht Shuirbhíreacht Ordnáis Éireann arna áitirgeadh faoi Cheadúnas OSI Uimh. 2010/19CCMA/Comhairle Contae na Gaillimhe. Sírtaonn áitirgeadh noamhúdaraithe cóipeacht Shuirbhíreacht Ordnáis Éireann agus Rialtas na hÉireann. © Suirbhíreacht Ordnáis Éireann, 2010.

© Suirbhíreacht Ordnáis Éireann. Gach ceart ar chosaint.
Uimhir cheadúnais 2010/19CCMA/Comhairle Contae na Gaillimhe.

Includes Ordnance Survey Ireland data reproduced under OSI Licence number 2010/19CCMA/Galway County Council.
Unauthorised reproduction infringes Ordnance Survey Ireland and Government of Ireland copyright. © Ordnance Survey Ireland, 2010.

© Ordnance Survey Ireland. All rights reserved. Licence number 2010/19CCMA/Galway County Council.

Clients



Consultant

Corporate House
City East Business Park
Ballybrit, Galway, Ireland.

Tel +353 (0)91 460675
www.N6GalwayCity.ie
www.arup.ie

Job Title
N6 Galway City Ring Road

Scale
1:2500 @ A3

Date
August 2019

Issue	Date	By	Chkd	Appd
I1	30/08/19	KD	MH	EMC

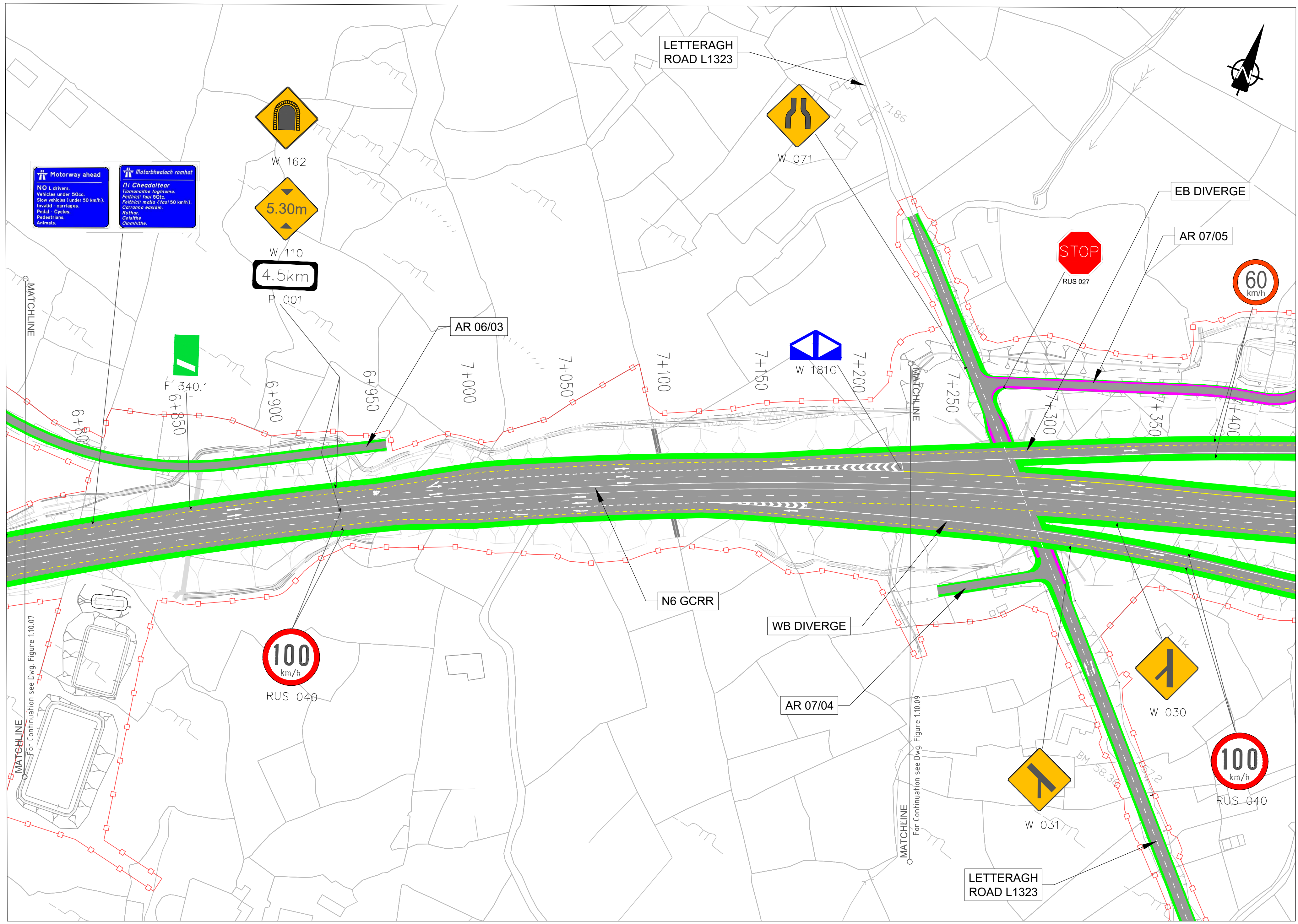
Drawing Title
Proposed Pedestrian and Cycle Facilities
- Clybaun & Rahoan Road Junction
Sheet 7 of 22

Drawing Status
For Information

Job No 233985	Drawing No Figure 1.10.07	Issue 11
-------------------------	-------------------------------------	--------------------

FOR INFORMATION

- Legend:**
- Proposed Development Boundary
 - Proposed Road Development
 - Proposed Carriageway Pavement
 - Proposed Grass Verge
 - Proposed Cycleway
 - Proposed Footpath
 - Proposed Shared Footpath/Cycleway
 - Proposed Bus Lane
 - Proposed Traffic Island
 - Proposed Visibility Splay



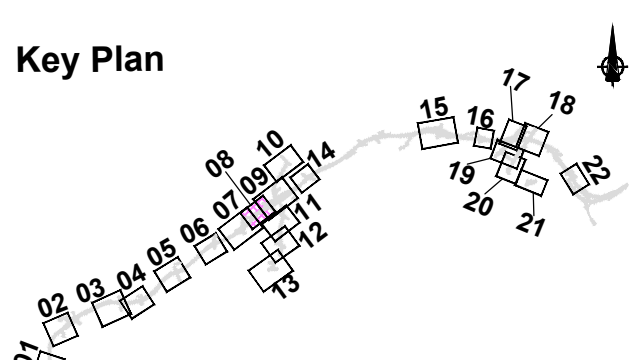
San áireamh tá sonraíocht Shuirbhíreachtí Ordánáis Éireann arna áitirgeadh faoi Cheadúnas OSi Uimh. 2010/19CCMA/Comhairle Contae na Gaillimhe. Sírtaíon atáirgeadh noamhúdaraithe cóipeacht Shuirbhíreachtí Ordánáis Éireann agus Rialtas na hÉireann. © Suirbhíreachtí Ordánáis Éireann, 2010.

© Suirbhíreachtí Ordánáis Éireann. Gach ceart ar chosaint.
Uimhir cheadúnáis 2010/19CCMA/Comhairle Contae na Gaillimhe.

Includes Ordnance Survey Ireland data reproduced under OSi Licence number 2010/19CCMA/Galway County Council.
Unauthorised reproduction infringes Ordnance Survey Ireland and Government of Ireland copyright. © Ordnance Survey Ireland, 2010.

© Ordnance Survey Ireland. All rights reserved. Licence number 2010/19CCMA/Galway County Council.

Clients



Consultant

Corporate House
City East Business Park
Ballybrit, Galway, Ireland.

Tel +353 (0)91 460675
www.N6GalwayCity.ie
www.arup.ie

Job Title
N6 Galway City Ring Road

Scale
1:2500 @ A3

Date
August 2019

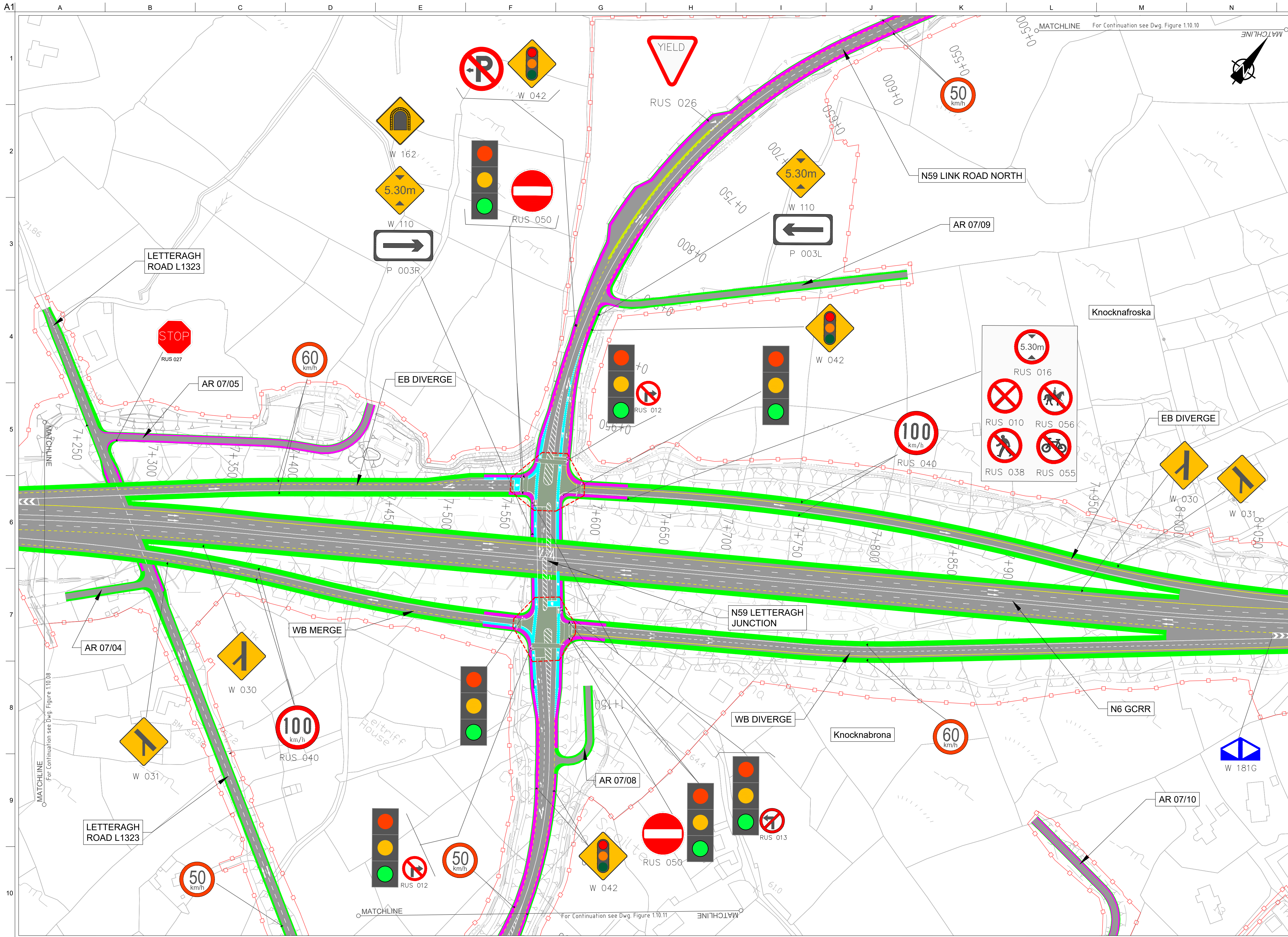
Issue	Date	By	Chkd	Appd
I1	30/08/19	KD	MH	EMC

Drawing Title
Proposed Pedestrian and Cycle Facilities - N59 Letteragh Junction 1 of 2

Drawing Status
Sheet 8 of 22

For Information

Job No	Drawing No	Issue
233985	Figure 1.10.08	11



FOR INFORMATION

- Legend:**
- Proposed Development Boundary
 - Proposed Road Development
 - Proposed Carriageway Pavement
 - Proposed Grass Verge
 - Proposed Cycleway
 - Proposed Footpath
 - Proposed Shared Footpath/Cycleway
 - Proposed Bus Lane
 - Proposed Traffic Island
 - Proposed Visibility Splay

San áireamh tá sonraíocht Shuirbhíreachtí Ordánáis Éireann arna aistriú go dtí foíochán OSI Uimh. 2010/19CCMA/Comhairle Contae na Gaillimhe. Sírteonn aistriú na n-áireamh arís na cóscheart Shuirbhíreachtí Ordánáis Éireann agus Riail na hÉireann. © Suirbhíreachtí Ordánáis Éireann, 2010.

© Suirbhíreachtí Ordánáis Éireann. Gach ceart ar chosaint. Uimhir cheadúnais 2010/19CCMA/Comhairle Contae na Gaillimhe.

Includes Ordnance Survey Ireland data reproduced under OSI Licence number 2010/19CCMA/Galway County Council. Unauthorised reproduction infringes Ordnance Survey Ireland and Government of Ireland copyright. © Ordnance Survey Ireland, 2010.

© Ordnance Survey Ireland. All rights reserved. Licence number 2010/19CCMA/Galway County Council.

Clients

Key Plan

Consultant

Corporate House
City East Business Park
Ballybrit, Galway, Ireland.

Tel +353 (0)91 460675
www.N6GalwayCity.ie
www.arup.ie

Job Title
N6 Galway City Ring Road

Scale
1:2500 @ A3

Date:
August 2019

Drawing Title
Proposed Pedestrian and Cycle Facilities - N59 Letteragh Junction 2 of 2
Sheet 9 of 22

Drawing Status
For Information

Issue	Date	By	Chkd	Appd
I1	30/08/19	KD	MH	EMC

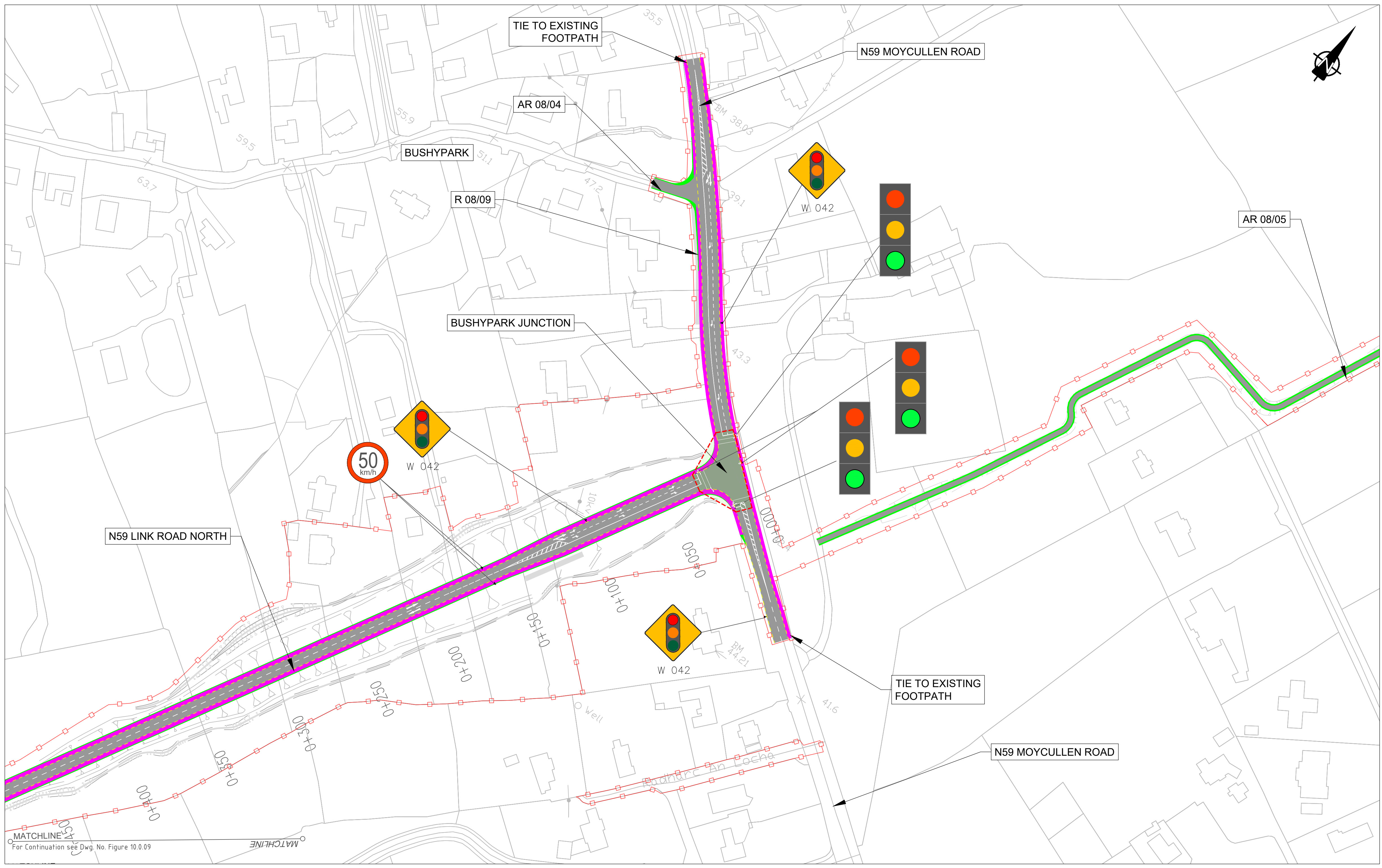
Job No
233985

Drawing No
Figure 1.10.09

Issue
11

FOR INFORMATION

- Legend:**
- Proposed Development Boundary
 - Proposed Road Development
 - Proposed Carriageway Pavement
 - Proposed Grass Verge
 - Proposed Cycleway
 - Proposed Footpath
 - Proposed Shared Footpath/Cycleway
 - Proposed Bus Lane
 - Proposed Traffic Island
 - Proposed Visibility Splay



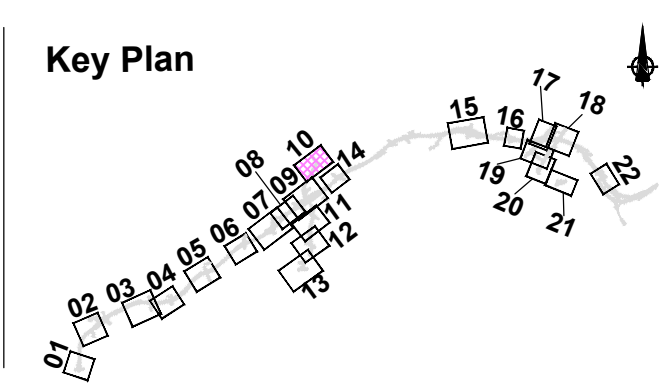
San áireamh tá sonraíocht Shuirbhíreacht Ordnáis Éireann arna atáirgeadh faoi Cheadúnas OSI Uimh. 2010/19CCMA/Comhairle Contae na Gaillimhe. Sírtaonn atáirgeadh noamhúdaraithe cóipeacht Shuirbhíreacht Ordnáis Éireann agus Rialtas na hÉireann. © Suirbhíreacht Ordnáis Éireann, 2010.

© Suirbhíreacht Ordnáis Éireann. Gach ceart ar chosaint. Uimhir cheadúnais 2010/19CCMA/Comhairle Contae na Gaillimhe.

Includes Ordnance Survey Ireland data reproduced under OSI Licence number 2010/19CCMA/Galway County Council. Unauthorised reproduction infringes Ordnance Survey Ireland and Government of Ireland copyright. © Ordnance Survey Ireland, 2010.

© Ordnance Survey Ireland. All rights reserved. Licence number 2010/19CCMA/Galway County Council.

Clients



Consultant

Corporate House
City East Business Park
Ballybrit, Galway, Ireland.

Tel +353 (0)91 460675
www.N6GalwayCity.ie
www.arup.ie

Job Title
N6 Galway City Ring Road

Scale
1:2500 @ A3

Date
August 2019

Issue	Date	By	Chkd	Appd
I1	30/08/19	KD	MH	EMC

Drawing Title
Proposed Pedestrian and Cycle Facilities - N59 Link Road North

Sheet 10 of 22

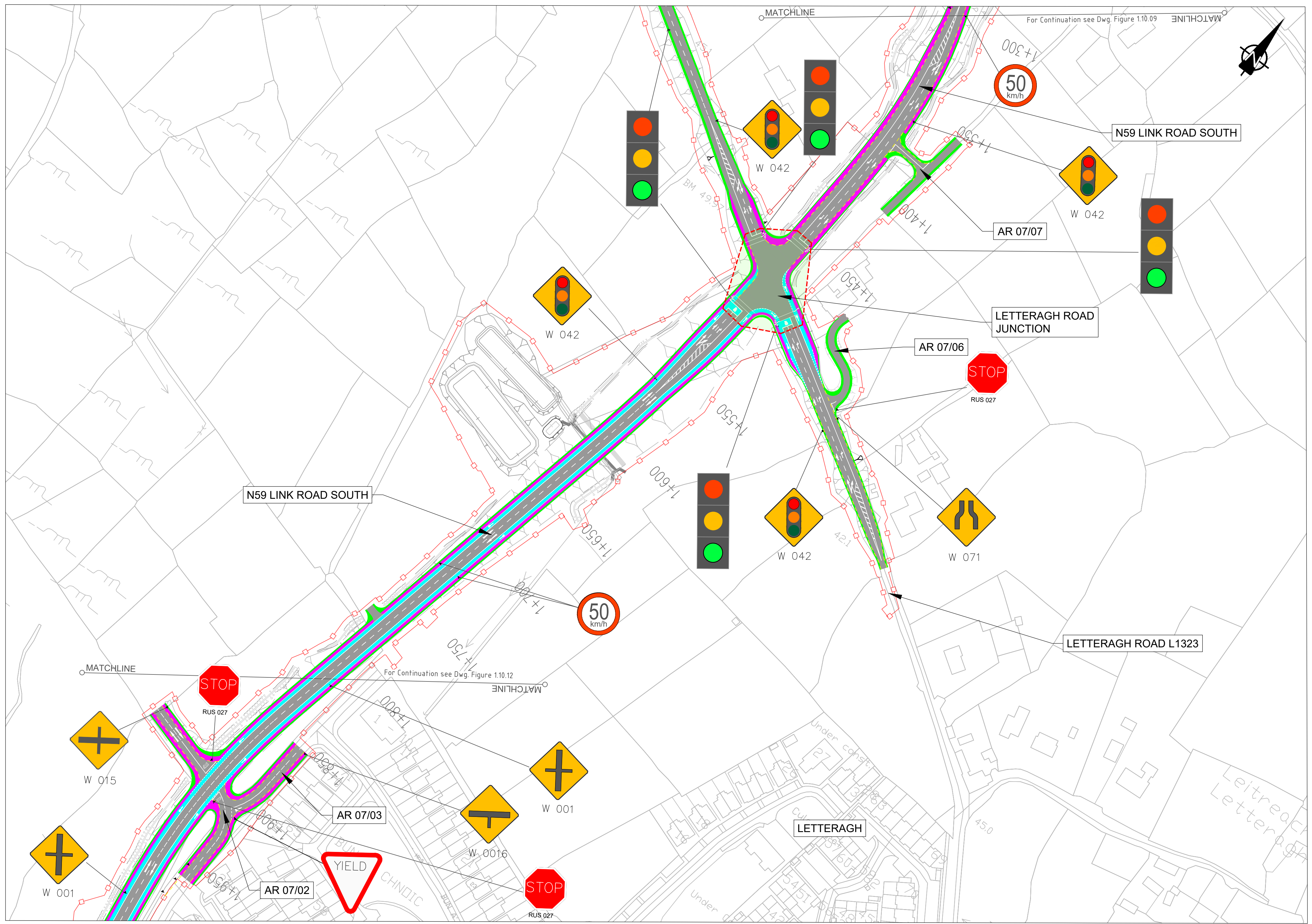
Drawing Status

For Information

Job No 233985	Drawing No Figure 1.10.10	Issue 11
-------------------------	-------------------------------------	--------------------

FOR INFORMATION

- Legend:**
- Proposed Development Boundary
 - Proposed Road Development
 - Proposed Carriageway Pavement
 - Proposed Grass Verge
 - Proposed Cycleway
 - Proposed Footpath
 - Proposed Shared Footpath/Cycleway
 - Proposed Bus Lane
 - Proposed Traffic Island
 - Proposed Visibility Splay



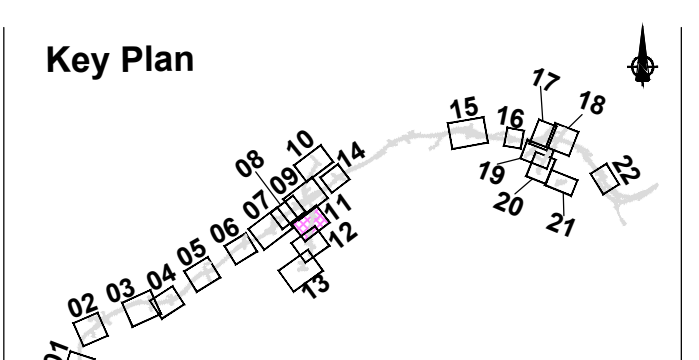
San áireamh tá sonraíocht Shuirbhéireacht Ordnáis Éireann arna atáirgeadh faoi Cheadúnas OSI Uimh. 2010/19CCMA/Comhairle Contae na Gaillimhe. Sírtaíonn atáirgeadh neamhdáraithe cóipeacht Shuirbhéireacht Ordnáis Éireann agus Rialtas na hÉireann. © Suirbhéireacht Ordnáis Éireann, 2010.

© Suirbhéireacht Ordnáis Éireann. Gach ceart ar chosaint.
Uimhir cheadúnais 2010/19CCMA/Comhairle Contae na Gaillimhe.

Includes Ordnance Survey Ireland data reproduced under OSI Licence number 2010/19CCMA/Galway County Council.
Unauthorised reproduction infringes Ordnance Survey Ireland and Government of Ireland copyright. © Ordnance Survey Ireland, 2010.

© Ordnance Survey Ireland. All rights reserved. Licence number 2010/19CCMA/Galway County Council.

Clients



Consultant

Corporate House
City East Business Park
Ballybrit, Galway, Ireland.

Tel +353 (0)91 460675
www.N6GalwayCity.ie
www.arup.ie

Job Title
N6 Galway City Ring Road

Scale
1:2500 @ A3

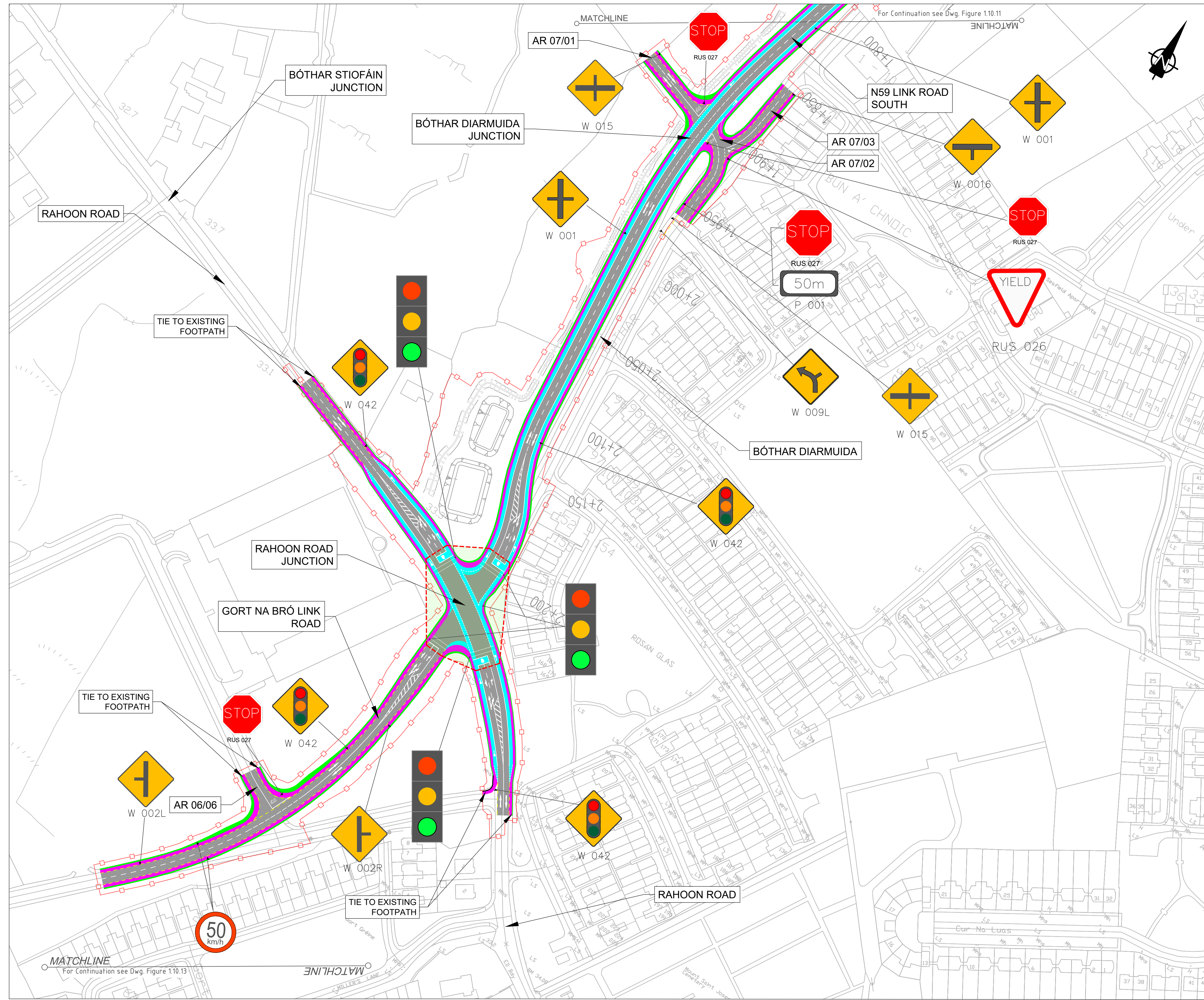
Date:
August 2019

Issue	Date	By	Chkd	Appd
I1	30/08/19	KD	MH	EMC

Drawing Title
Proposed Pedestrian and Cycle Facilities
- N59 Link Road South 1 of 2
Sheet 11 of 22

Drawing Status
For Information

Job No	Drawing No	Issue
233985	Figure 1.10.11	11



FOR INFORMATION

- Legend:**
- Proposed Development Boundary
 - Proposed Road Development
 - Proposed Carriageway Pavement
 - Proposed Grass Verge
 - Proposed Cycleway
 - Proposed Footpath
 - Proposed Shared Footpath/Cycleway
 - Proposed Bus Lane
 - Proposed Traffic Island
 - Proposed Visibility Splay

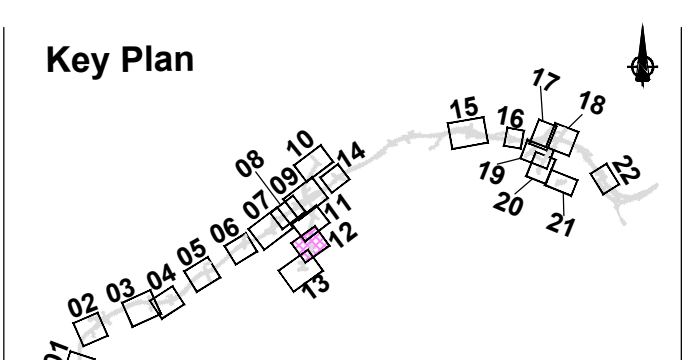
San áireamh tá sonraíocht Shuirbhéireachtí Ordánais Éireann arna aitéirgeadh faoi Cheadúnas OSI Uimh. 2010/19CCMA/Comhairle Contae na Gaillimhe. Sírtaonn aitéirgeadh neamhdaraithe cóipeacht Shuirbhéireachtí Ordánais Éireann agus Rialtas na hÉireann. © Suirbhéireachtí Ordánais Éireann, 2010.

© Suirbhéireachtí Ordánais Éireann. Gach ceart ar chosaint. Uimhir cheadúnais 2010/19CCMA/Comhairle Contae na Gaillimhe.

Includes Ordnance Survey Ireland data reproduced under OSI Licence number 2010/19CCMA/Galway County Council. Unauthorised reproduction infringes Ordnance Survey Ireland and Government of Ireland copyright. © Ordnance Survey Ireland, 2010.

© Ordnance Survey Ireland. All rights reserved. Licence number 2010/19CCMA/Galway County Council.

Clients



Consultant

Corporate House
City East Business Park
Ballybrit, Galway, Ireland.

Tel +353 (0)91 460675
www.NGalwayCity.ie
www.arup.ie

Job Title
N6 Galway City Ring Road

Scale
1:2500 @ A3

Date:
August 2019

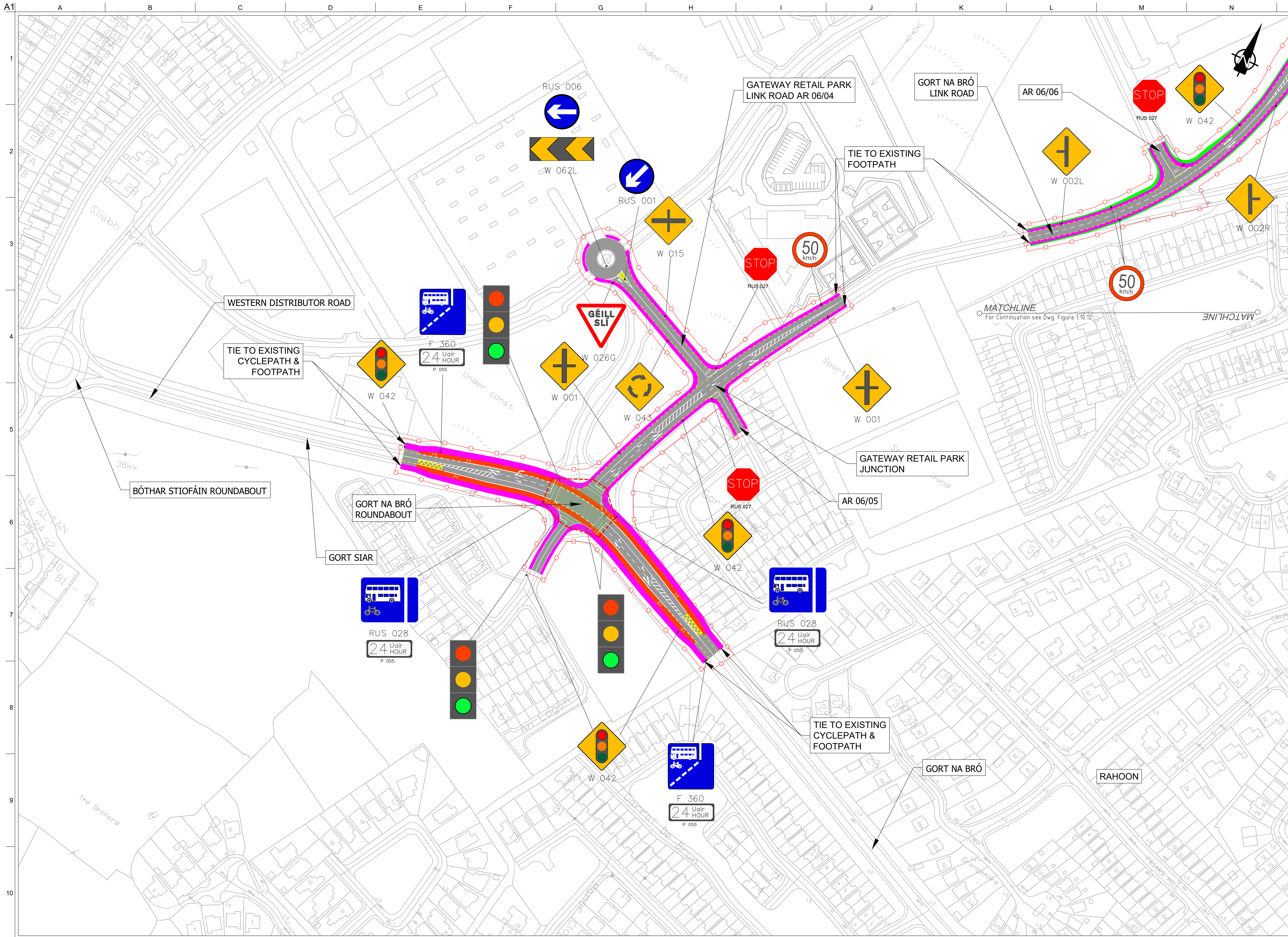
Issue	Date	By	Chkd	Appd
11	30/08/2019	KD	MH	EMC

Drawing Title
Proposed Pedestrian and Cycle Facilities - N59 Link Road South 2 of 2

Sheet 12 of 22

For Information

Job No	Drawing No	Issue
233985	Figure 1.10.12	11



FOR INFORMATION

- Legend:**
- Proposed Development Boundary
 - Proposed Road Development
 - Proposed Carriageway Pavement
 - Proposed Grass Verge
 - Proposed Cycleway
 - Proposed Footpath
 - Proposed Shared Footpath/Cycleway
 - Proposed Bus Lane
 - Proposed Traffic Island
 - Proposed Visibility Splay

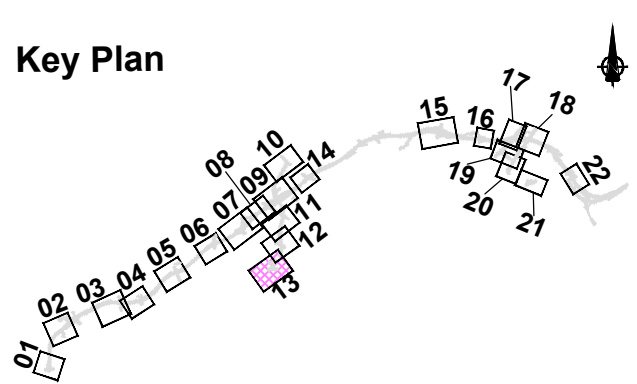
San áireamh tá sonraíocht Shuirbhíreachtí Ordánais Éireann arna atáirgeadh faoi Cheadúnas OSI Umh. 2010/19CCMA/Comhairle Contae na Gaillimhe. Sírtaonn atáirgeadh neamhdáraithe cóipeacht Shuirbhíreachtí Ordánais Éireann agus Rialtas na hÉireann. © Suirbhíreachtí Ordánais Éireann, 2010.

© Suirbhíreacht Ordánais Éireann. Gach ceart ar chosaint. Uimhir cheadúnais 2010/19CCMA/Comhairle Contae na Gaillimhe.

Includes Ordnance Survey Ireland data reproduced under OSI Licence number 2010/19CCMA/Galway County Council. Unauthorised reproduction infringes Ordnance Survey Ireland and Government of Ireland copyright. © Ordnance Survey Ireland, 2010.

© Ordnance Survey Ireland. All rights reserved. Licence number 2010/19CCMA/Galway County Council.

Clients



Consultant

Corporate House
City East Business Park
Ballybrit, Galway, Ireland.

Tel +353 (0)91 460675
www.NGalwayCity.ie
www.arup.ie

Job Title
N6 Galway City Ring Road

Scale
1:2500 @ A3

Date
August 2019

Issue	Date	By	Chkd	Appd
I1	30/08/19	KD	MH	EMC

Drawing Title
Proposed Pedestrian and Cycle Facilities - Galway Retail Park Junction

Sheet 13 of 22

Drawing Status
For Information

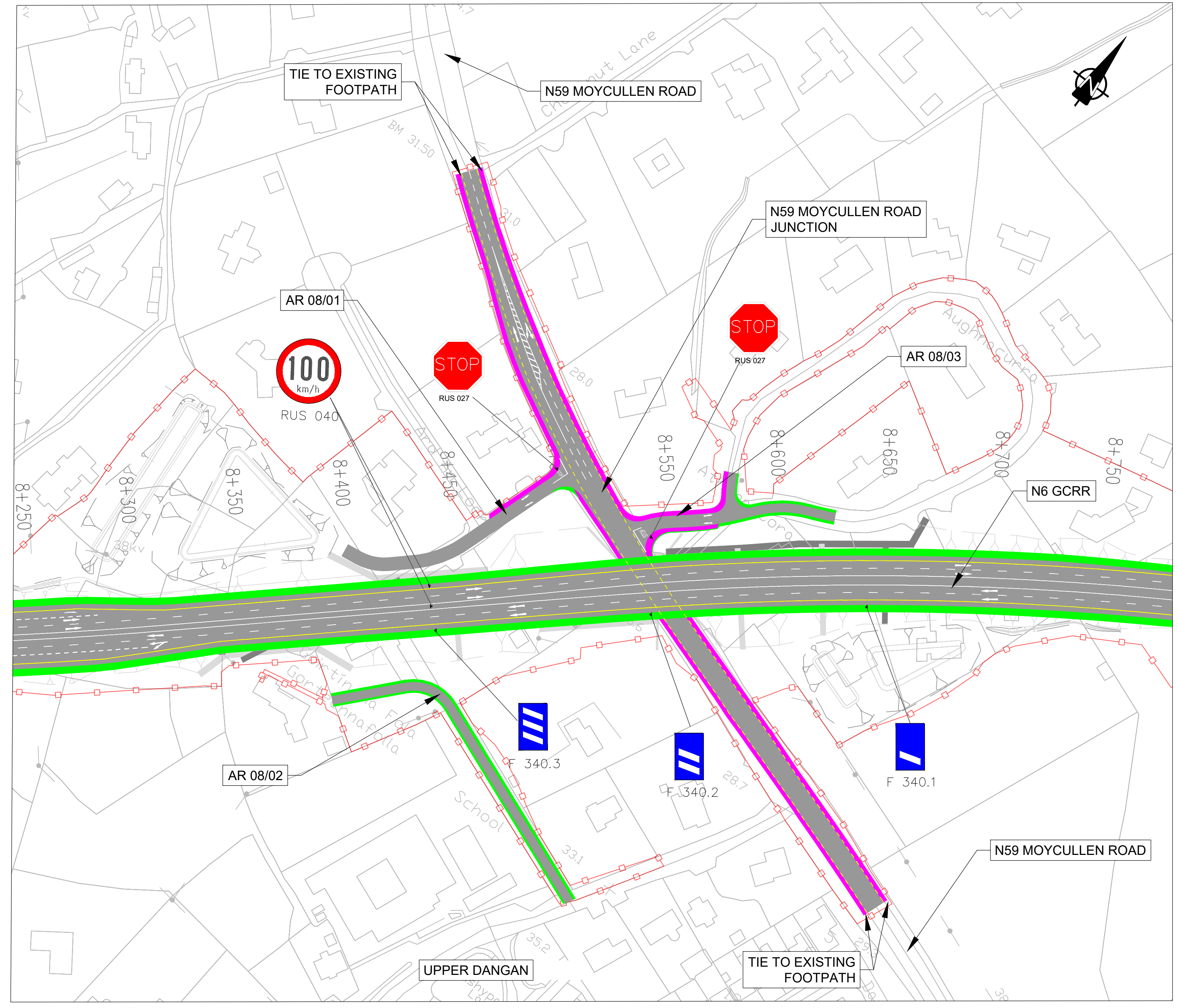
Job No
233985

Drawing No
Figure 1.10.13

Issue
11

FOR INFORMATION

- Legend:**
- Proposed Development Boundary
 - Proposed Road Development
 - Proposed Carriageway Pavement
 - Proposed Grass Verge
 - Proposed Cycleway
 - Proposed Footpath
 - Proposed Shared Footpath/Cycleway
 - Proposed Bus Lane
 - Proposed Traffic Island
 - Proposed Visibility Splay



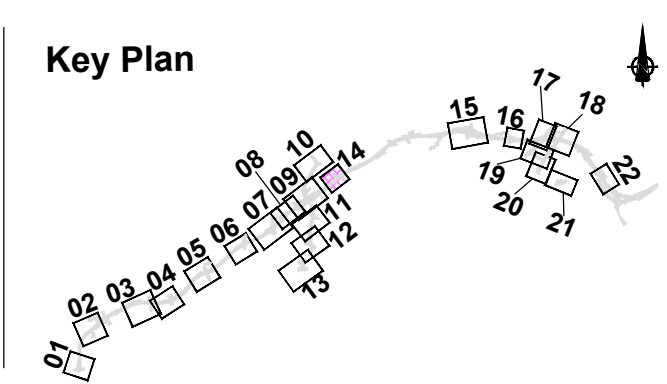
San áireamh tá sonraíocht Shuirbhíreachtí Ordánáis Éireann arna aitéirgeadh faoi Cheadúnas OSI Uimh. 2010/19CCMA/Comhairle Contae na Gaillimhe. Sírúinn aitéirgeadh noamhúdaraithe cóipeacht Shuirbhíreachtí Ordánáis Éireann agus Rialtas na hÉireann. © Suirbhíreachtí Ordánáis Éireann, 2010.

© Suirbhíreachtí Ordánáis Éireann. Gach ceart ar chosaint.
Uimhir cheadúnais 2010/19CCMA/Comhairle Contae na Gaillimhe.

Includes Ordnance Survey Ireland data reproduced under OSI Licence number 2010/19CCMA/Galway County Council.
Unauthorised reproduction infringes Ordnance Survey Ireland and Government of Ireland copyright. © Ordnance Survey Ireland, 2010.

© Ordnance Survey Ireland. All rights reserved. Licence number 2010/19CCMA/Galway County Council.

Clients



Consultant

Corporate House
City East Business Park
Ballybrit, Galway, Ireland.

Tel +353 (0)91 460675
www.N6GalwayCity.ie
www.arup.ie

Job Title
N6 Galway City Ring Road

Scale
1:2500 @ A3

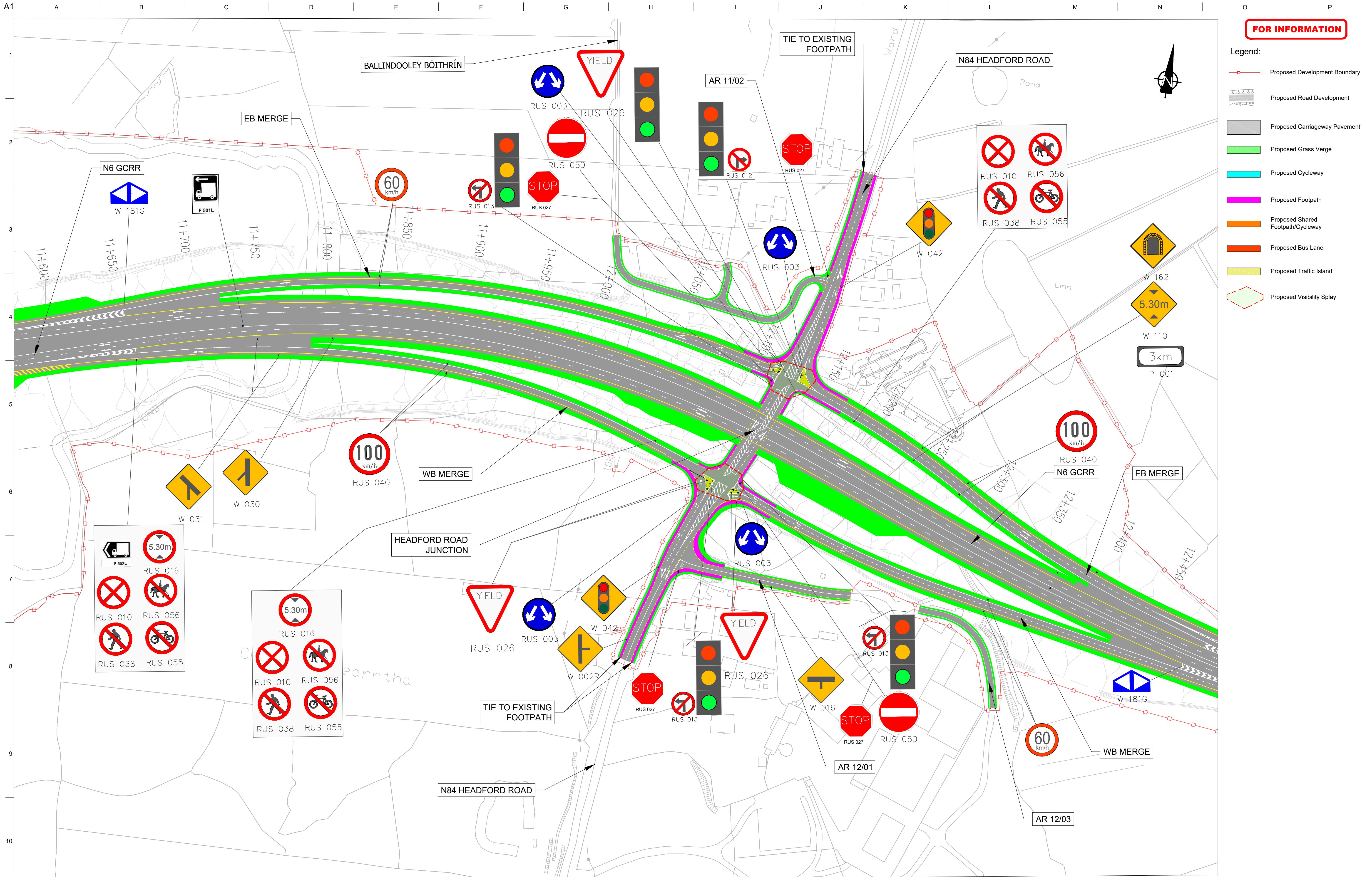
Date:
August 2019

Issue	Date	By	Chkd	Appd
I1	30/08/19	KD	MH	EMC

Drawing Title
Proposed Pedestrian and Cycle Facilities
- N59 Moycullen Road
Sheet 14 of 22

Drawing Status
For Information

Job No 233985	Drawing No Figure 1.10.14	Issue 11
-------------------------	-------------------------------------	--------------------



FOR INFORMATION

- Legend:**
- Proposed Development Boundary
 - Proposed Road Development
 - Proposed Carriageway Pavement
 - Proposed Grass Verge
 - Proposed Cycleway
 - Proposed Footpath
 - Proposed Shared Footpath/Cycleway
 - Proposed Bus Lane
 - Proposed Traffic Island
 - Proposed Visibility Splay

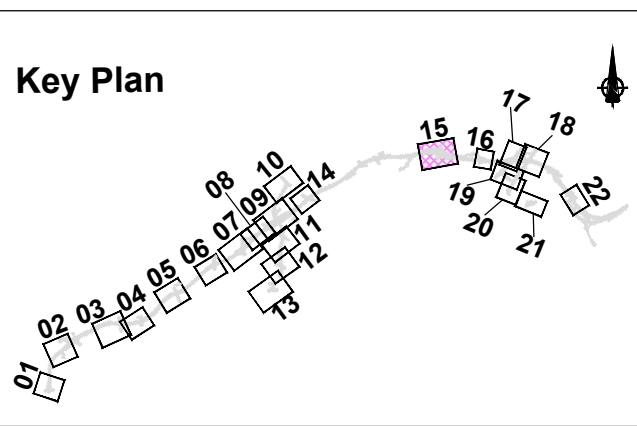
San áireamh tá sonraíocht Shuirbhíreacht Ordnáis Éireann arna áitirgeadh faoi Cheadúnas OSI Uimh. 2010/19CCMA/Comhairle Contae na Gaillimhe. Sírtaonn áitirgeadh neamhdáraithe cóipeacht Shuirbhíreacht Ordnáis Éireann agus Rialtas na hÉireann. © Suirbhíreacht Ordnáis Éireann, 2010.

© Suirbhíreacht Ordnáis Éireann. Gach ceart ar chosaint. Uimhir cheadúnais 2010/19CCMA/Comhairle Contae na Gaillimhe.

Includes Ordnance Survey Ireland data reproduced under OSI Licence number 2010/19CCMA/Galway County Council. Unauthorised reproduction infringes Ordnance Survey Ireland and Government of Ireland copyright. © Ordnance Survey Ireland, 2010.

© Ordnance Survey Ireland. All rights reserved. Licence number 2010/19CCMA/Galway County Council.

Clients



Consultant

Corporate House
City East Business Park
Ballybrit, Galway, Ireland.

Tel +353 (0)91 460675
www.NGalwayCity.ie
www.arup.ie

Job Title
N6 Galway City Ring Road

Scale
1:2500 @ A3

Date
August 2019

Issue	Date	By	Chkd	Appd
I1	30/08/19	KD	MH	EMC

Drawing Title
Proposed Pedestrian and Cycle Facilities
- N84 Headford Road Junction
Sheet 15 of 22

Drawing Status
For Information

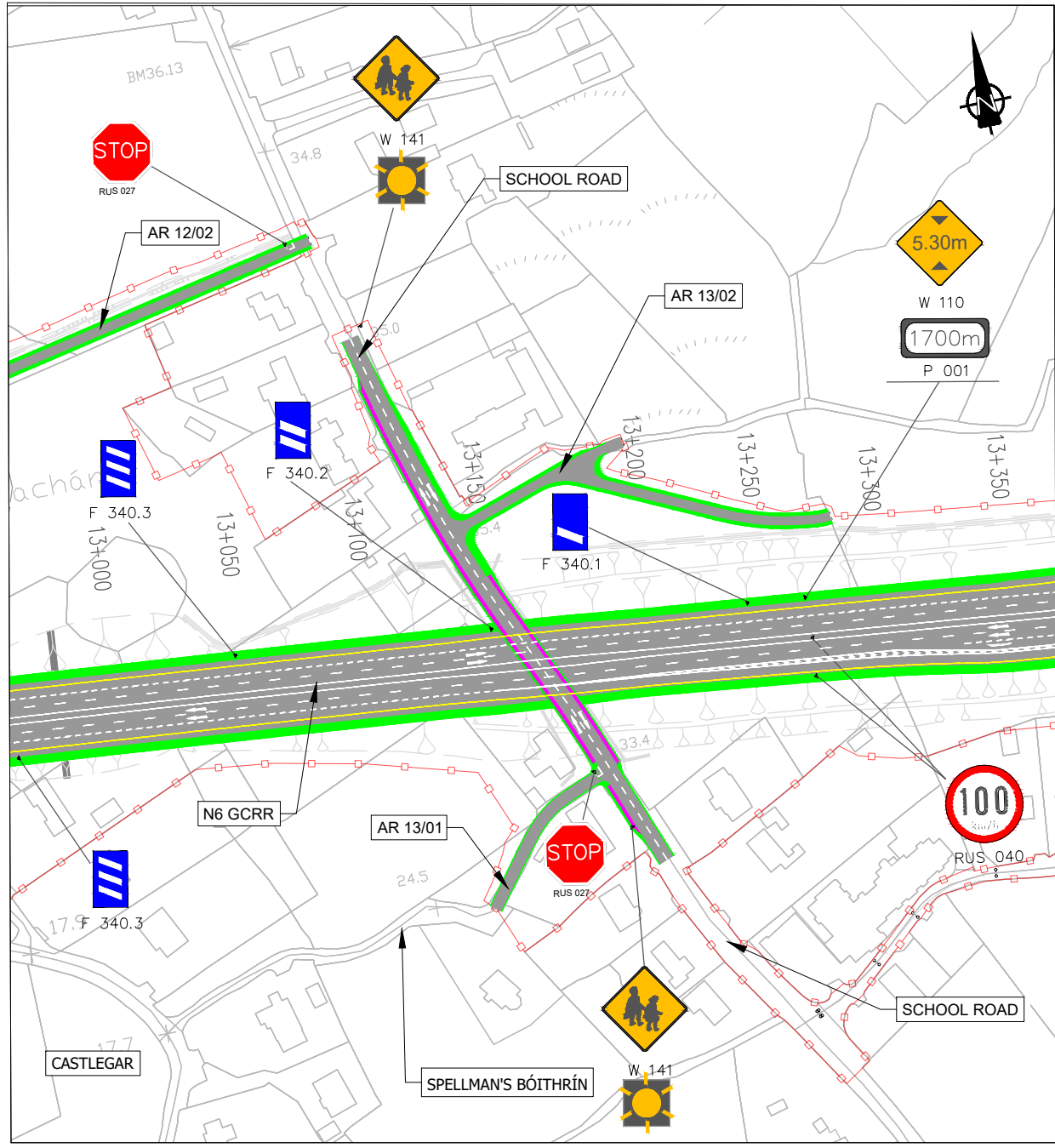
Job No
233985

Drawing No
Figure 1.10.15

Issue
11

FOR INFORMATION

- Legend:**
- Proposed Development Boundary
 - Proposed Road Development
 - Proposed Carriageway Pavement
 - Proposed Grass Verge
 - Proposed Cycleway
 - Proposed Footpath
 - Proposed Shared Footpath/Cycleway
 - Proposed Bus Lane
 - Proposed Traffic Island
 - Proposed Visibility Splay



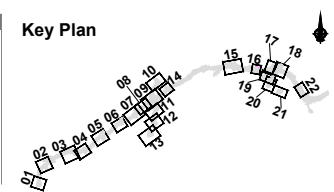
San áireamh tá sonraíocht Shuirbhíreacht Ordnáis Éireann arna áitirgeadh fós Cheadúnas OSI Uimh. 2010/19CCMA/Comhairle Contae na Gaillimhe. Sírálainn áitirgeadh neamhdaraithe cóipeacht Shuirbhíreacht Ordnáis Éireann agus Rialtas na hÉireann. © Suirbhíreacht Ordnáis Éireann, 2010.

© Suirbhíreacht Ordnáis Éireann. Gach ceart ar chosaint. Uimhir cheadúnais 2010/19CCMA/Comhairle Contae na Gaillimhe.

Includes Ordnance Survey Ireland data reproduced under OSI Licence number 2010/19CCMA/Galway County Council. Unauthorised reproduction infringes Ordnance Survey Ireland and Government of Ireland copyrights. © Ordnance Survey Ireland, 2010.

© Ordnance Survey Ireland. All rights reserved. Licence number 2010/19CCMA/Galway County Council.

Clients



Consultant

Corporate House
City East Business Park
Ballybrit, Galway, Ireland.

Tel +353 (0)91 460675
www.N6GalwayCity.ie
www.arup.ie

Job Title
N6 Galway City Ring Road

Scale
1:2500 @ A3

Date:
August 2019

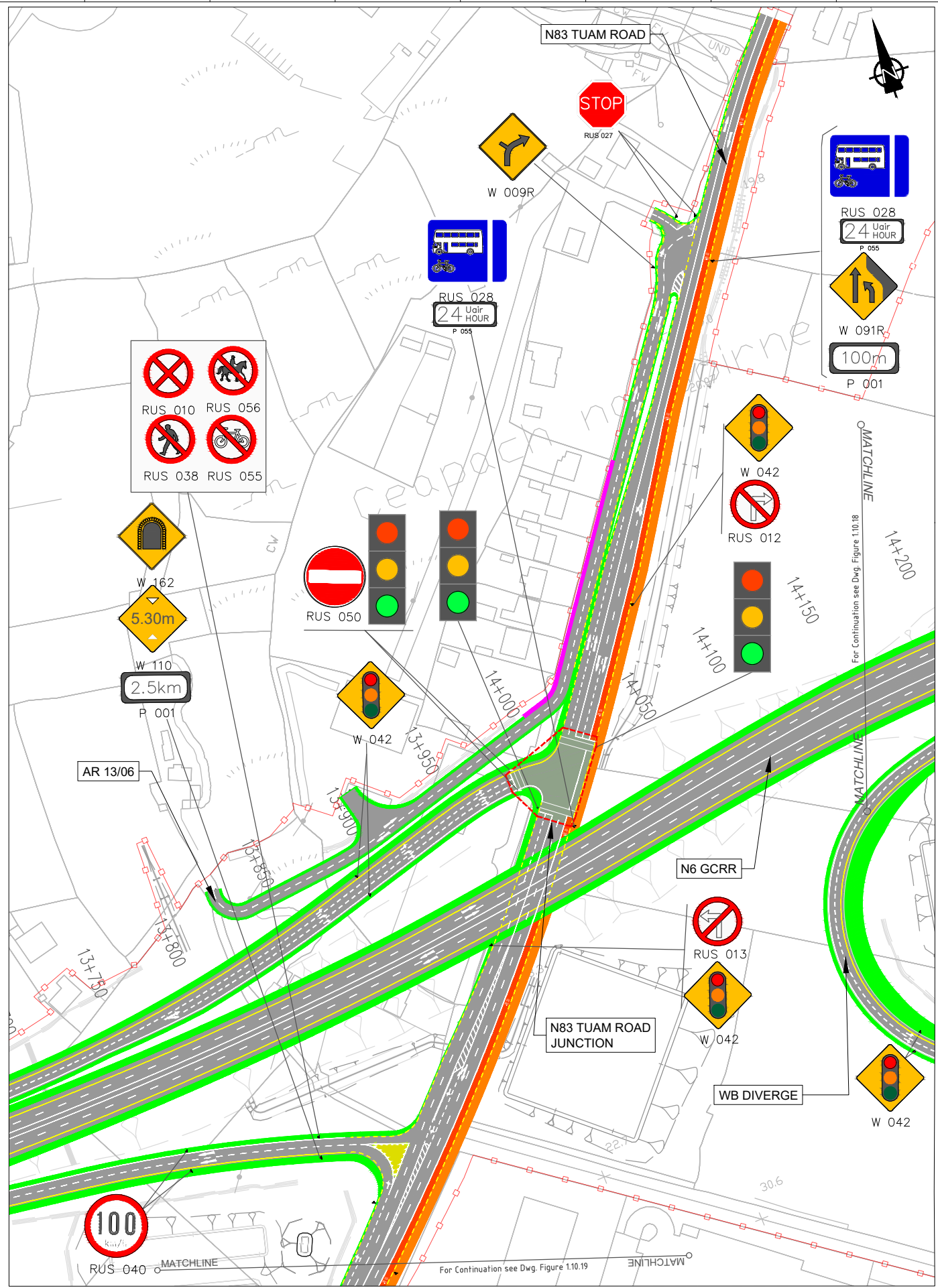
Issue	Date	By	Chkd	Appd
I1	30/08/19	KD	MH	EMC

Drawing Title
Proposed Pedestrian and Cycle Facilities - School Road Junction
Sheet 16 of 22

Drawing Status

For Information

Job No	Drawing No	Issue
233985	Figure 1.10.16	11



FOR INFORMATION

- Legend:**
- Proposed Development Boundary
 - Proposed Road Development
 - Proposed Carriageway Pavement
 - Proposed Grass Verge
 - Proposed Cycleway
 - Proposed Footpath
 - Proposed Shared Footpath/Cycleway
 - Proposed Bus Lane
 - Proposed Traffic Island
 - Proposed Visibility Splay

San áireamh tá sonraíocht Shuirbhíreachta Orlándaís Éireann arna áitirgeadh fust Cheadúnas OSI Uimh. 2010/19CCMA/Comhairle Contae na Gaillimhe. Sírálainn áitirgeadh neamhdíraithe cóipeacht Shuirbhíreachta Orlándaís Éireann agus Rialtas na hÉireann. © Suirbhíreachta Orlándaís Éireann, 2010.

© Suirbhíreachta Orlándaís Éireann. Gach ceart ar chosaint. Uimhir cheadúnais 2010/19CCMA/Comhairle Contae na Gaillimhe.

Includes Ordnance Survey Ireland data reproduced under OSI Licence number 2010/19CCMA/Galway County Council. Unauthorised reproduction infringes Ordnance Survey Ireland and Government of Ireland copyrights. © Ordnance Survey Ireland, 2010.

© Ordnance Survey Ireland. All rights reserved. Licence number 2010/19CCMA/Galway County Council.

Clients



Consultant

Corporate House
City East Business Park
Ballybrit, Galway, Ireland.

Tel +353 (0)91 460675
www.N6GalwayCity.ie
www.arup.ie

Job Title
N6 Galway City Ring Road

Scale
1:2500 @ A3

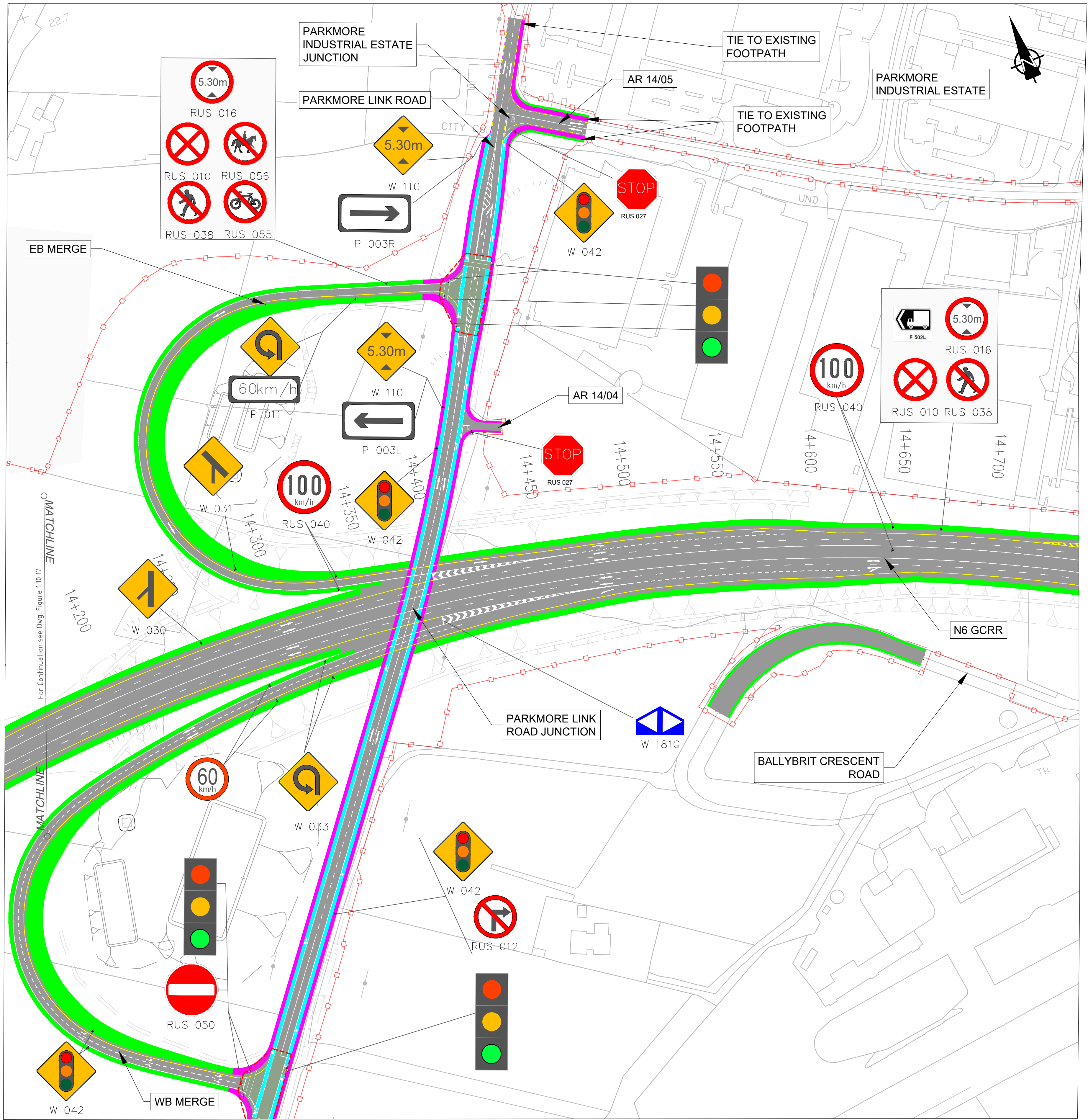
Date:
August 2019

Issue	Date	By	Chkd	Appd
I1	30/08/19	KD	MH	EMC

Drawing Title
Proposed Pedestrian and Cycle Facilities - N83 Tuam Road Junction
Sheet 17 of 22

For Information

Job No	Drawing No	Issue
233985	Figure 1.10.17	11



FOR INFORMATION

- Legend:**
- Proposed Development Boundary
 - Proposed Road Development
 - Proposed Carriageway Pavement
 - Proposed Grass Verge
 - Proposed Cycleway
 - Proposed Footpath
 - Proposed Shared Footpath/Cycleway
 - Proposed Bus Lane
 - Proposed Traffic Island
 - Proposed Visibility Splay

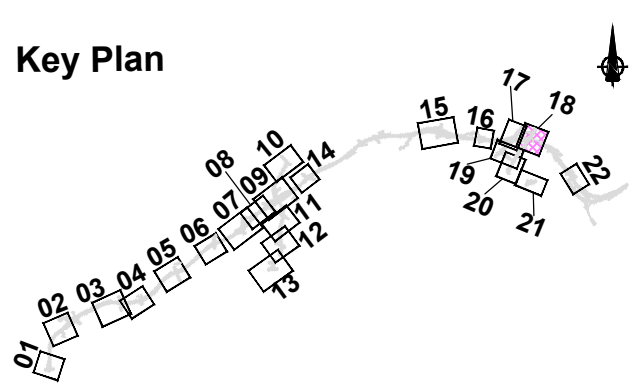
San áireamh tá sonraíocht Shuirbhéireacht Ordnáis Éireann arna atáirgeadh faoi Cheadúnas OSI Uimh. 2010/19CCMA/Comhairle Contae na Gaillimhe. Sírúinn atáirgeadh neamhdáraithe cóipeacht Shuirbhéireacht Ordnáis Éireann agus Riailtas na hÉireann. © Shuirbhéireacht Ordnáis Éireann, 2010.

© Shuirbhéireacht Ordnáis Éireann. Gach ceart ar chosaint. Uimhir cheadúnais 2010/19CCMA/Comhairle Contae na Gaillimhe.

Includes Ordnance Survey Ireland data reproduced under OSI Licence number 2010/19CCMA/Galway County Council. Unauthorised reproduction infringes Ordnance Survey Ireland and Government of Ireland copyright. © Ordnance Survey Ireland, 2010.

© Ordnance Survey Ireland. All rights reserved. Licence number 2010/19CCMA/Galway County Council.

Clients



Consultant

Corporate House
City East Business Park
Ballybrit, Galway, Ireland.

Tel +353 (0)91 460675
www.N6GalwayCity.ie
www.arup.ie

Job Title
N6 Galway City Ring Road

Scale
1:2500 @ A3

Date:
August 2019

Issue	Date	By	Chkd	Appd
I1	30/08/19	KD	MH	EMC

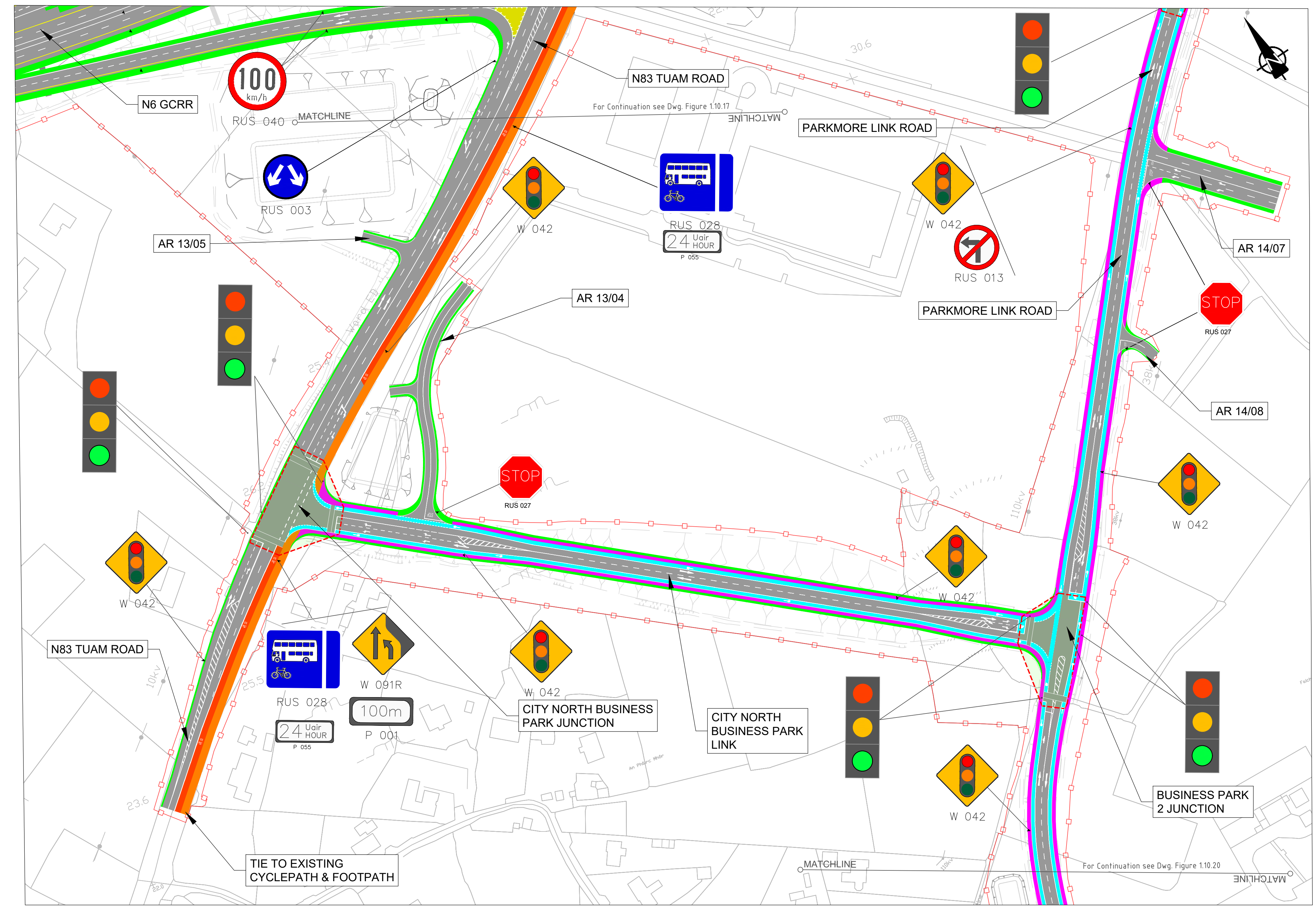
Drawing Title
Proposed Pedestrian and Cycle Facilities - Parkmore Industrial & Link Road Junctions
Sheet 18 of 22

Drawing Status
For Information

Job No	Drawing No	Issue
233985	Figure 1.10.18	11

FOR INFORMATION

- Legend:**
- Proposed Development Boundary
 - Proposed Road Development
 - Proposed Carriageway Pavement
 - Proposed Grass Verge
 - Proposed Cycleway
 - Proposed Footpath
 - Proposed Shared Footpath/Cycleway
 - Proposed Bus Lane
 - Proposed Traffic Island
 - Proposed Visibility Splay



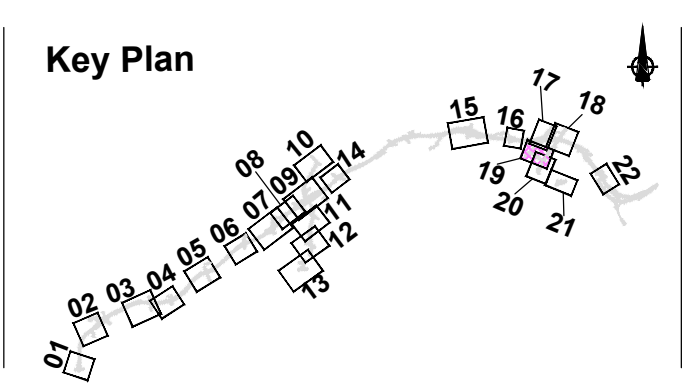
San áireamh tá sonraíocht Shuirbhíreachtí Ordánáis Éireann arna aitheascadh faoi Cheadúnas OSÍ Uimh. 2010/19CCMA/Comhairle Contae na Gaillimhe. Sírúinn aitheascadh noamhúdaraithe cóipeacht Shuirbhíreachtí Ordánáis Éireann agus Rialtas na hÉireann. © Suirbhíreachtí Ordánáis Éireann, 2010.

© Suirbhíreachtí Ordánáis Éireann. Gach ceart ar chosaint. Uimhir cheadúnais 2010/19CCMA/Comhairle Contae na Gaillimhe.

Includes Ordnance Survey Ireland data reproduced under OSI Licence number 2010/19CCMA/Galway County Council. Unauthorised reproduction infringes Ordnance Survey Ireland and Government of Ireland copyright. © Ordnance Survey Ireland, 2010.

© Ordnance Survey Ireland. All rights reserved. Licence number 2010/19CCMA/Galway County Council.

Clients



Consultant

Corporate House
City East Business Park
Ballybrit, Galway, Ireland.

Tel +353 (0)91 460675
www.N6GalwayCity.ie
www.arup.ie

Job Title
N6 Galway City Ring Road

Scale
1:2500 @ A3

Date
August 2019

Issue	Date	By	Chkd	Appd
I1	30/08/19	KD	MH	EMC

Drawing Title
Proposed Pedestrian and Cycle Facilities - Parkmore Link Rd, City North & Business Park 2 Juntions

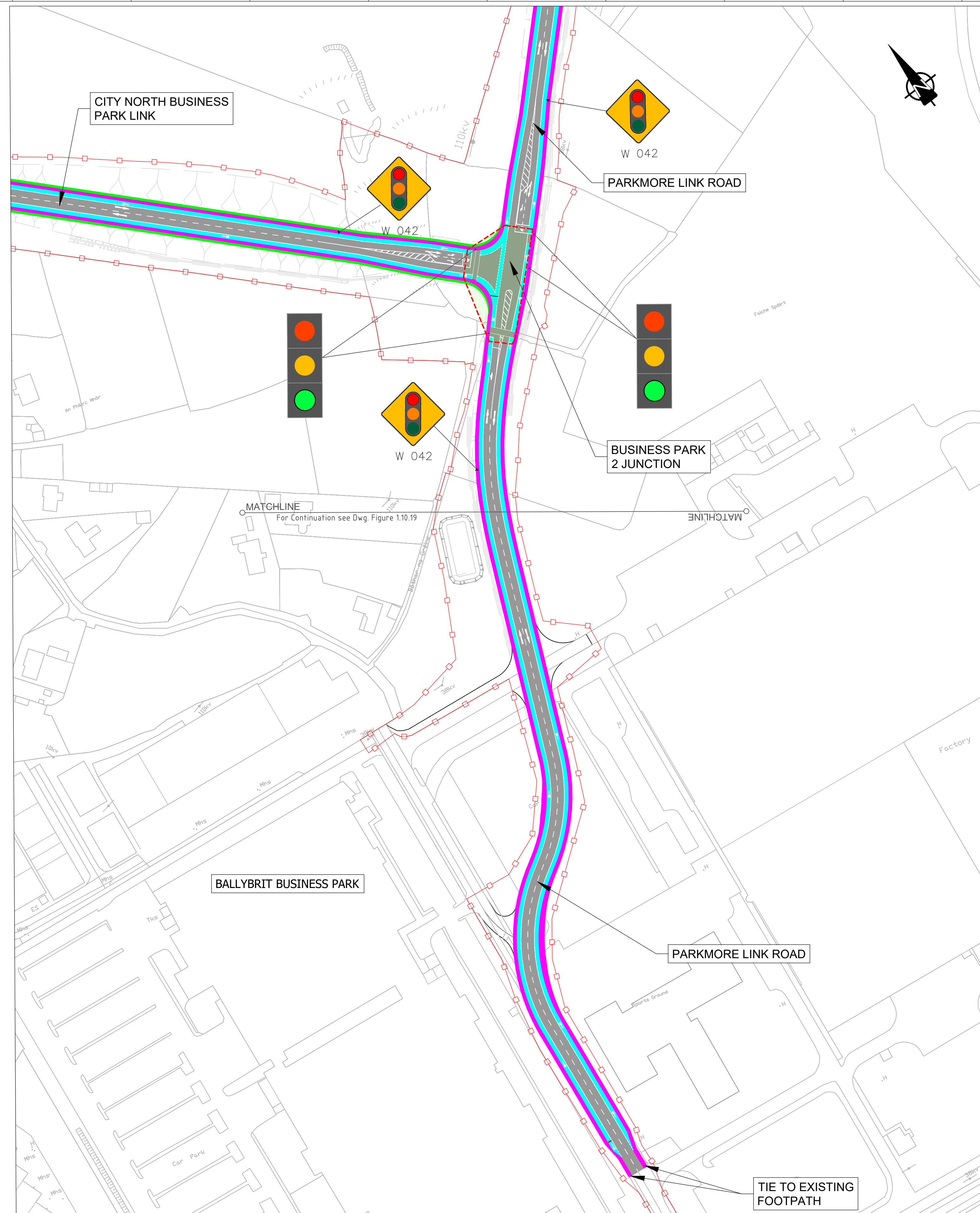
Sheet 19 of 22

Drawing Status
For Information

Job No
233985

Drawing No
Figure 1.10.19

Issue
11



FOR INFORMATION

- Legend:**
- Proposed Development Boundary
 - Proposed Road Development
 - Proposed Carriageway Pavement
 - Proposed Grass Verge
 - Proposed Cycleway
 - Proposed Footpath
 - Proposed Shared Footpath/Cycleway
 - Proposed Bus Lane
 - Proposed Traffic Island
 - Proposed Visibility Splay

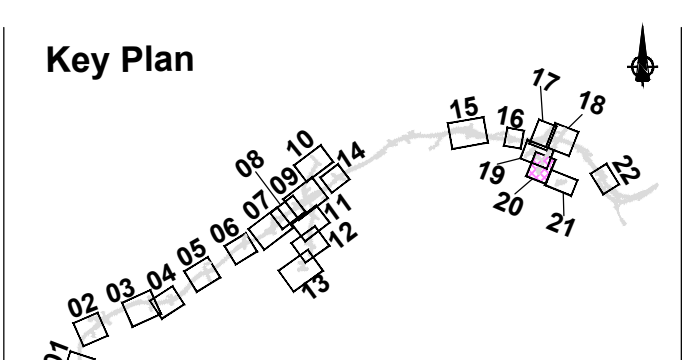
San áireamh tá sonraíocht Shuirbhíreachtí Ordánais Éireann arna atáirgeadh faoi Cheadúnas OSI Uimh. 2010/19CCMA/Comhairle Contae na Gaillimhe. Sírúitonn atáirgeadh neamhdáraithe cóipeacht Shuirbhíreachtí Ordánais Éireann agus Rialtas na hÉireann. © Suirbhíreachtí Ordánais Éireann, 2010.

© Suirbhíreachtí Ordánais Éireann. Gach ceart ar chosaint. Uimhir cheadúnais 2010/19CCMA/Comhairle Contae na Gaillimhe.

Includes Ordnance Survey Ireland data reproduced under OSI Licence number 2010/19CCMA/Galway County Council. Unauthorised reproduction infringes Ordnance Survey Ireland and Government of Ireland copyright. © Ordnance Survey Ireland, 2010.

© Ordnance Survey Ireland. All rights reserved. Licence number 2010/19CCMA/Galway County Council.

Clients



Consultant

Corporate House
City East Business Park
Ballybrit, Galway, Ireland.

Tel +353 (0)91 460675
www.NGalwayCity.ie
www.arup.ie

Job Title
N6 Galway City Ring Road

Scale
1:2500 @ A3

Date:
August 2019

Issue	Date	By	Chkd	Appd
I1	30/08/19	KD	MH	EMC

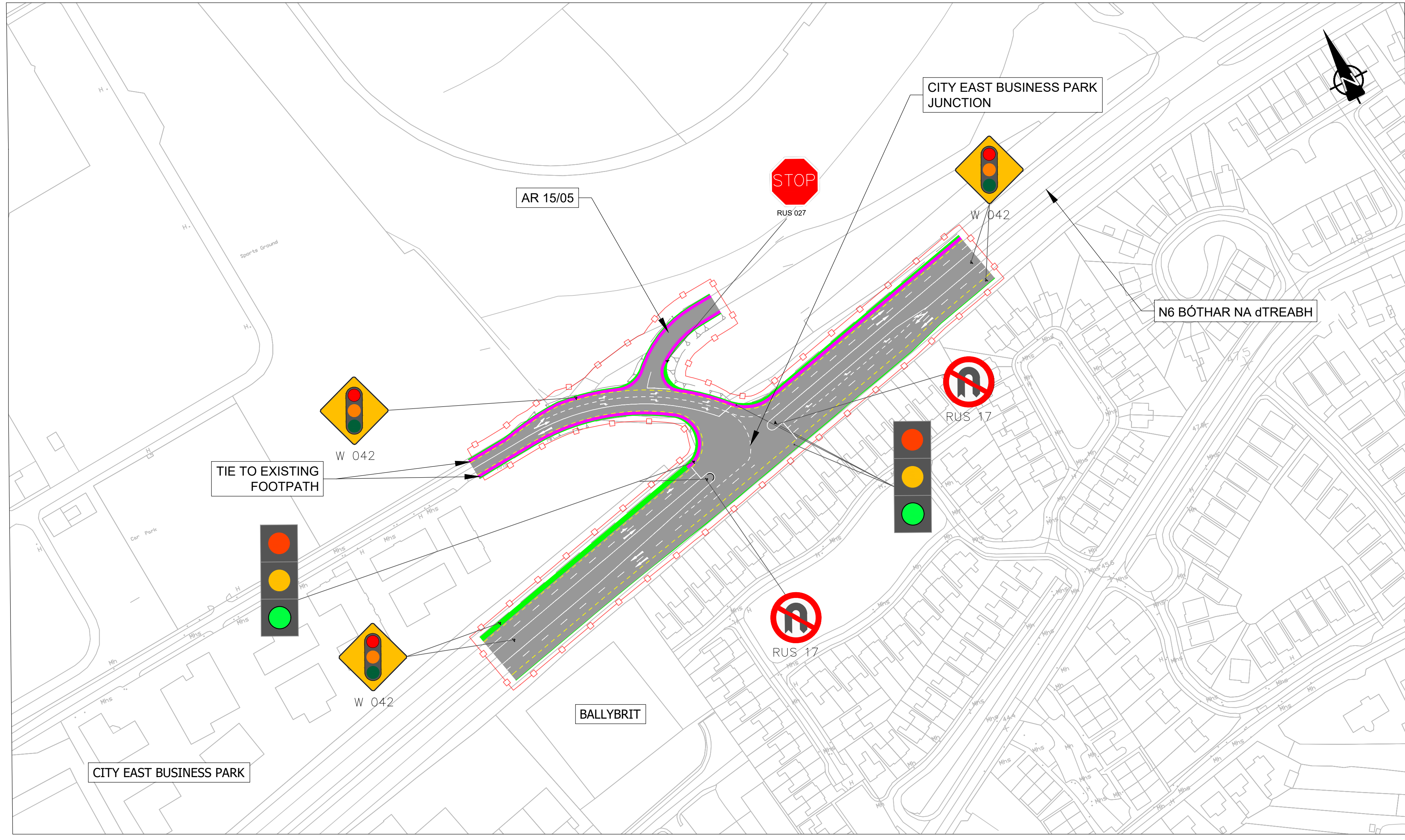
Drawing Title
Proposed Pedestrian and Cycle Facilities - Business Park 2 Junction & Parkore Link Road
Sheet 20 of 22

Drawing Status
For Information

Job No	Drawing No	Issue
233985	Figure 1.10.20	11

FOR INFORMATION

- Legend:**
- Proposed Development Boundary
 - Proposed Road Development
 - Proposed Carriageway Pavement
 - Proposed Grass Verge
 - Proposed Cycleway
 - Proposed Footpath
 - Proposed Shared Footpath/Cycleway
 - Proposed Bus Lane
 - Proposed Traffic Island
 - Proposed Visibility Splay



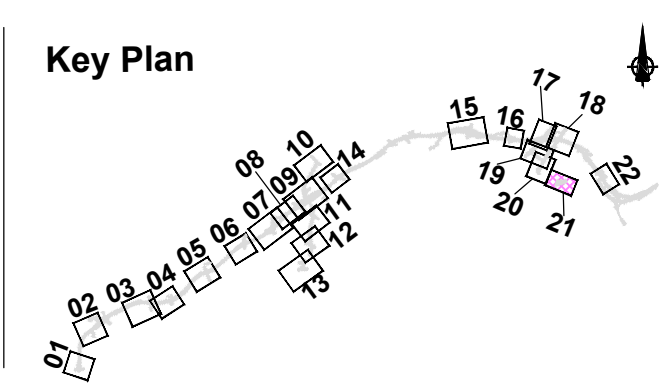
San áireamh tá sonraíocht Shuirbhíreacha Ordnáis Éireann arna áitirgeadh faoi Cheadúnas OSI Uimh. 2010/19CCMA/Comhairle Contae na Gaillimhe. Sírúinn áitirgeadh noamhúdaraithe cóipeacht Shuirbhíreacha Ordnáis Éireann agus Rialtas na hÉireann. © Suirbhíreacha Ordnáis Éireann, 2010.

© Suirbhíreacha Ordnáis Éireann. Gach ceart ar chosaint. Uimhir cheadúnais 2010/19CCMA/Comhairle Contae na Gaillimhe.

Includes Ordnance Survey Ireland data reproduced under OSI Licence number 2010/19CCMA/Galway County Council. Unauthorised reproduction infringes Ordnance Survey Ireland and Government of Ireland copyright. © Ordnance Survey Ireland, 2010.

© Ordnance Survey Ireland. All rights reserved. Licence number 2010/19CCMA/Galway County Council.

Clients



Consultant

Corporate House
City East Business Park
Ballybrit, Galway, Ireland.

Tel +353 (0)91 460675
www.N6GalwayCity.ie
www.arup.ie

Job Title
N6 Galway City Ring Road

Scale
1:2500 @ A3

Date
August 2019

Issue	Date	By	Chkd	Appd
I1	30/08/19	KD	MH	EMC

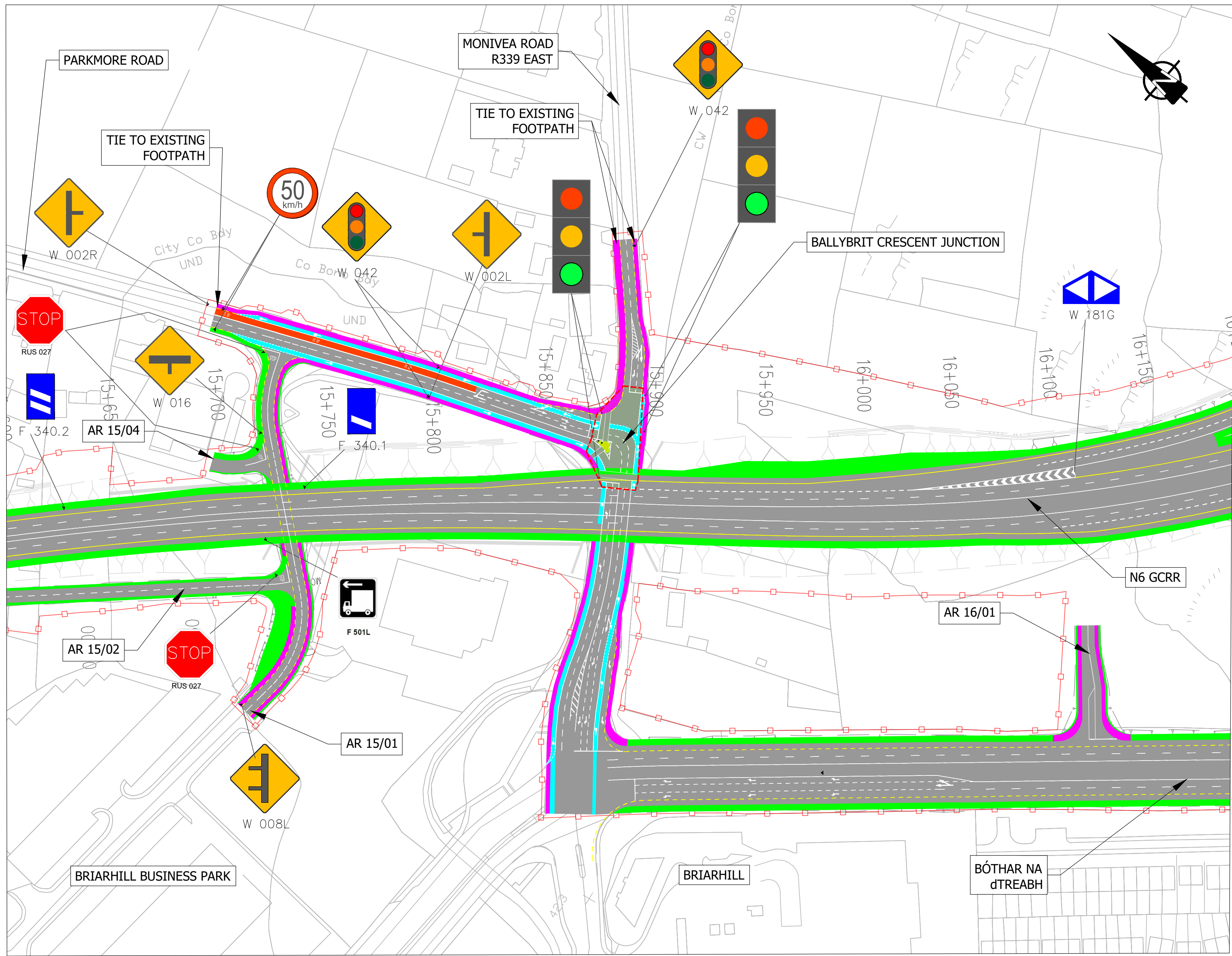
Drawing Title
Proposed Pedestrian and Cycle Facilities
- City East Business Park Junction
Sheet 21 of 22

Drawing Status
For Information

Job No 233985	Drawing No Figure 1.10.21	Issue 11
-------------------------	-------------------------------------	--------------------

FOR INFORMATION

- Legend:**
- Proposed Development Boundary
 - Proposed Road Development
 - Proposed Carriageway Pavement
 - Proposed Grass Verge
 - Proposed Cycleway
 - Proposed Footpath
 - Proposed Shared Footpath/Cycleway
 - Proposed Bus Lane
 - Proposed Traffic Island
 - Proposed Visibility Splay



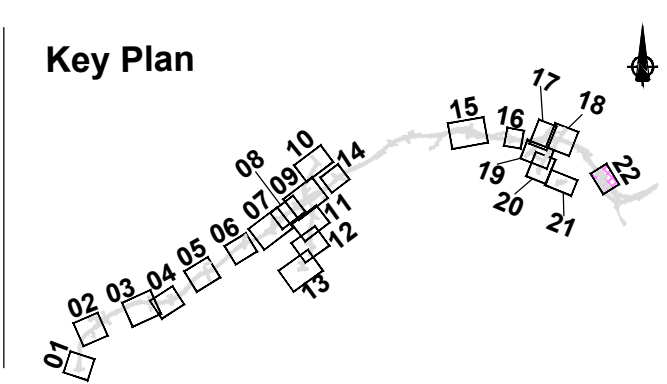
San áireamh tá sonraíocht Shuirbhíreachtí Ordánais Éireann arna aitéirgeadh faoi Cheadúnas OSI Uimh. 2010/19CCMA/Comhairle Contae na Gaillimhe. Sírúinn aitéirgeadh noamhúdaraithe cóipeacht Shuirbhíreachtí Ordánais Éireann agus Rialtas na hÉireann. © Suirbhíreachtí Ordánais Éireann, 2010.

© Suirbhíreachtí Ordánais Éireann. Gach ceart ar chosaint.
Uimhir cheadúnais 2010/19CCMA/Comhairle Contae na Gaillimhe.

Includes Ordnance Survey Ireland data reproduced under OSI Licence number 2010/19CCMA/Galway County Council.
Unauthorised reproduction infringes Ordnance Survey Ireland and Government of Ireland copyright. © Ordnance Survey Ireland, 2010.

© Ordnance Survey Ireland. All rights reserved. Licence number 2010/19CCMA/Galway County Council.

Clients



Consultant

Corporate House
City East Business Park
Ballybrit, Galway, Ireland.

Tel +353 (0)91 460675
www.N6GalwayCity.ie
www.arup.ie

Job Title
N6 Galway City Ring Road

Scale
1:2500 @ A3

Date
August 2019

Issue	Date	By	Chkd	Appd
I1	30/08/19	KD	MH	EMC

Drawing Title
Proposed Pedestrian and Cycle Facilities - Ballybrit Crescent Junction

Sheet 22 of 22

Drawing Status

For Information

Job No	Drawing No	Issue
233985	Figure 1.10.22	11